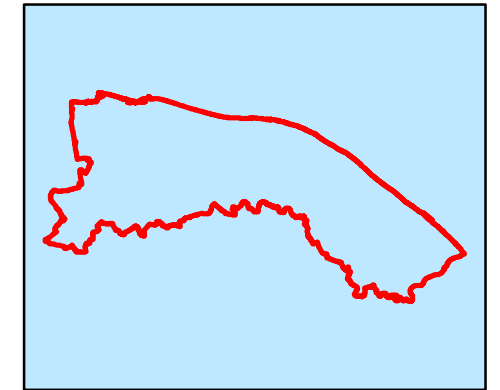









### Notes

Watercourse information displayed in this map is taken from Norfolk County Council's version of the Environment Agency's Detailed River Network dataset.

### Key Plan



### Legend

-  Administrative area
-  Broads Authority
-  Main Rivers outside North Norfolk
-  Ordinary watercourses
- IDB Administrative Area**
-  Water Management Alliance



## STRATEGIC FLOOD RISK ASSESSMENT LEVEL 1

### APPENDIX B - IDB DISTRICTS, NORTH NORFOLK

Reproduced from Ordnance Survey mapping with the permission of Ordnance Survey on behalf of the Controller of Her Majesty's Stationary Office. © Crown copyright and database right 2017 © Ordnance Survey 100019340. Use of this data is subject to terms and conditions. EA DRN: Special licence - Non-commercial Ref: Z31600

This document is the property of Jeremy Benn Associates Ltd. It shall not be reproduced in whole or in part, nor disclosed to a third party, without the permission of Jeremy Benn Associates Ltd.

