

Norfolk | Housing and Economic Land Availability Assessment (HELAA)

Part 2 - Assessment of Employment Land

Appendix 4 Site Maps

February 2018

**North Norfolk District Council
Planning Policy Team**

01263 516318

planningpolicy@north-norfolk.gov.uk

Planning Policy,

North Norfolk District Council,

Holt Road, Cromer, NR27 9EN

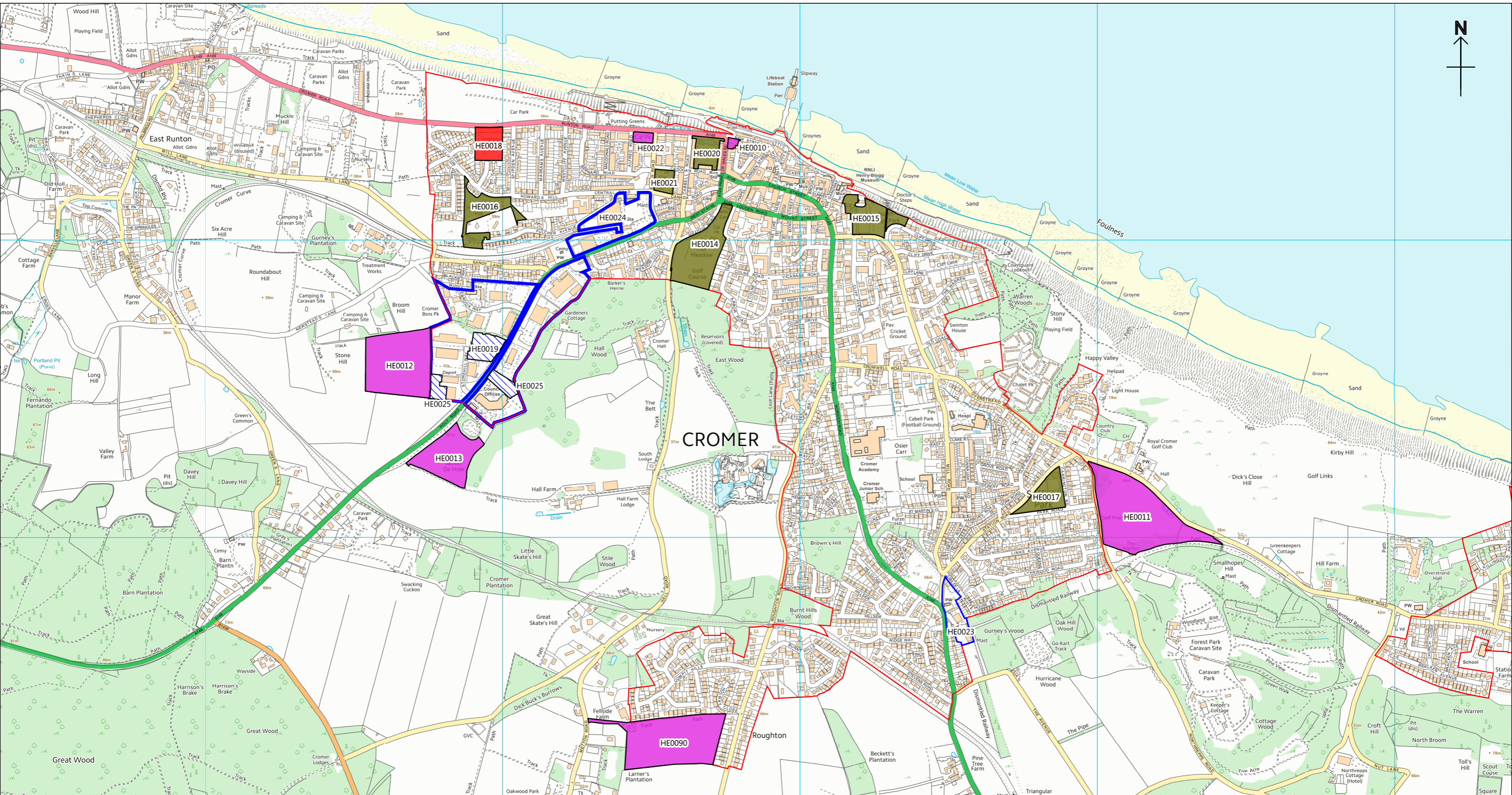
www.north-norfolk.gov.uk/localplan

**All documents can be made available in
Braille, audio, large print or in other languages.
Please contact 01263 516318 to discuss your requirements.**



Contents

1 Town Maps	1
2 Service Village Maps	9
3 Countryside Village Maps	15



Cromer

Housing & Economic Land Availability Assessment (Part 2 Employment Land, 2018)

1:12,500

CB

- Allocated Site
- Employment Area (Designated)
- Employment Area (Non-Designated)

- Employment Area (Designated Capacity)
- Enterprise Zone
- Brownfield Register Site
- Publicly Owned Asset
- New Site
- LDF Settlement Boundary
- Parish Boundary

07/02/2018


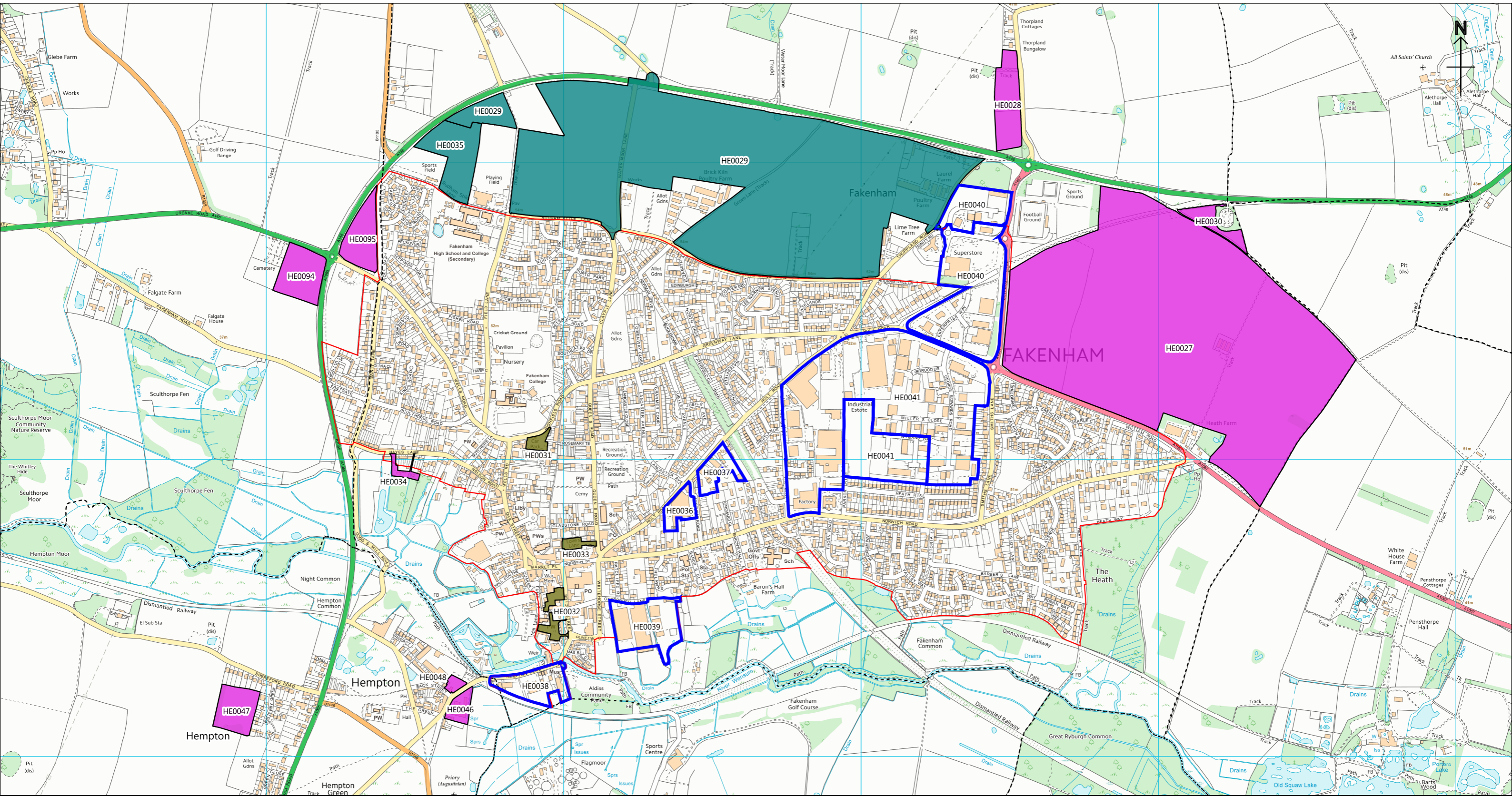
North Norfolk District Council
 Council Offices, Holt Road,
 Cromer, Norfolk, NR27 9EN
 Tel: 01263 513811
 Fax: 01263 515042
 www.northnorfolk.org

© Crown Copyright
 and database right
 2018
 Ordnance Survey
 100018623

Aerial Photos
 ©Getmapping plc

The above sites have been assessed using the HELAA Methodology to determine if they should be included in the overall capacity of available development land in North Norfolk. Please refer to the HELAA Part 2 Report for further details on each site. No decisions have been made regarding the future of these sites.





Fakenham

Housing & Economic Land Availability Assessment (Part 2 Employment Land, 2018)

1:12500

CB

- Allocated Site
- Employment Area (Designated)
- Employment Area (Non-Designated)
- Enterprise Zone
- Brownfield Register Site
- Publicly Owned Asset
- New Site
- LDF Settlement Boundary
- Parish Boundary

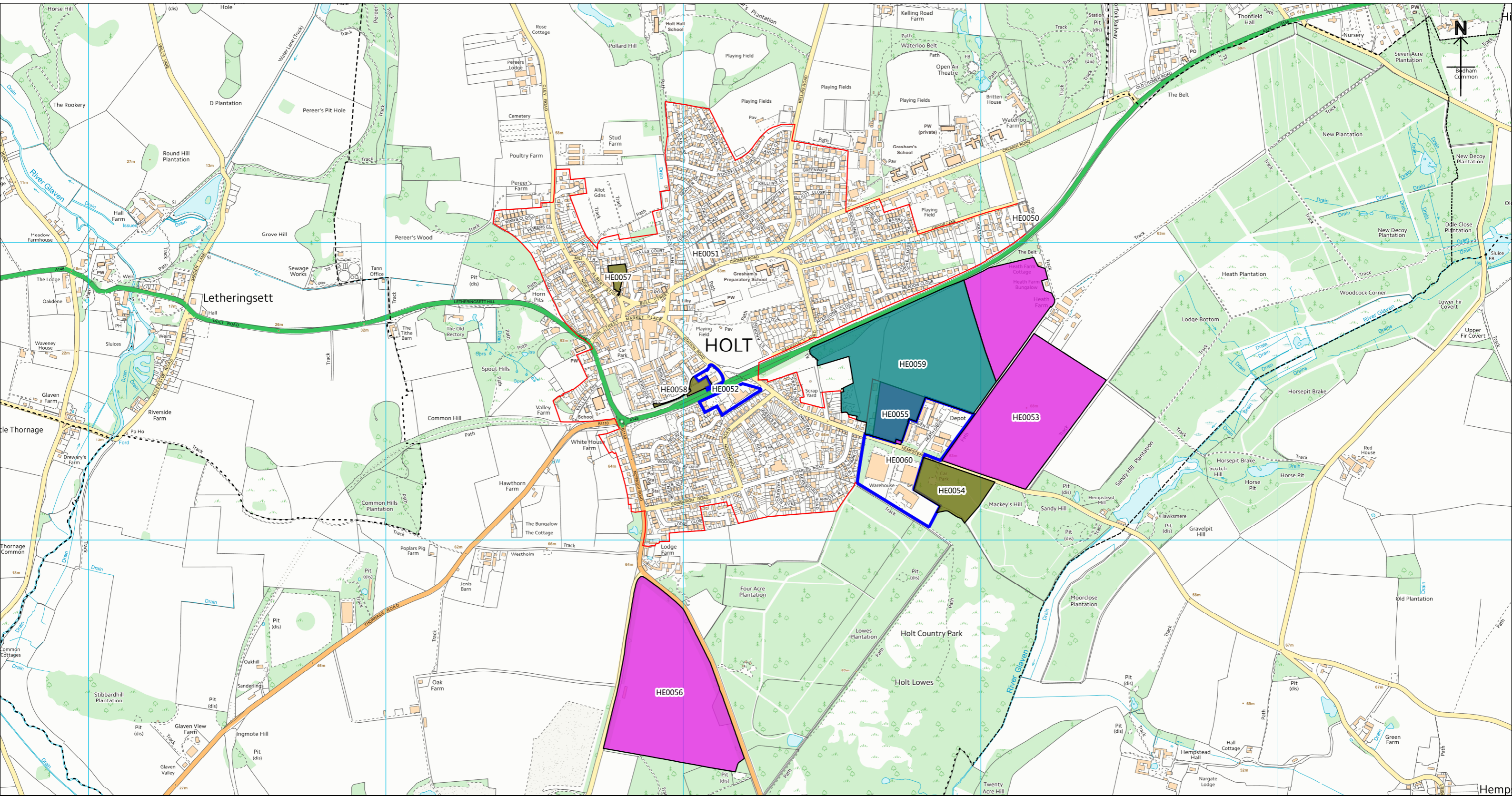
The above sites have been assessed using the HELAA Methodology to determine if they should be included in the overall capacity of available development land in North Norfolk. Please refer to the HELAA Part 2 Report for further details on each site. No decisions have been made regarding the future of these sites.


07/02/2018

North Norfolk District Council
 Council Offices, Holt Road,
 Cromer, Norfolk, NR27 9EN
 Tel: 01263 513811
 Fax: 01263 515042
www.northnorfolk.org


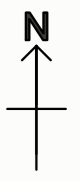
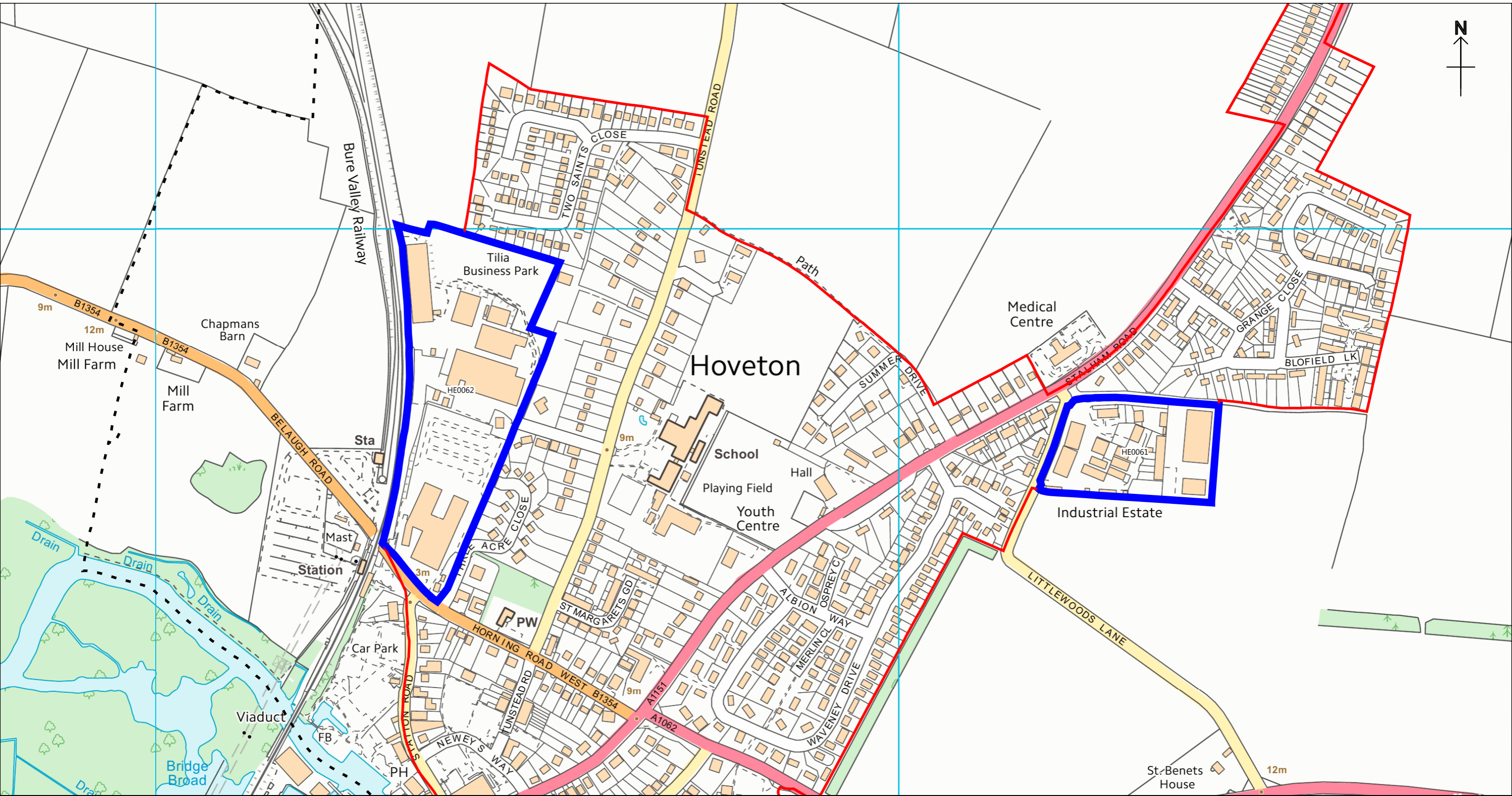
© Crown Copyright
 and database right
 2018
 Ordnance Survey
 100018623

Aerial Photos
 ©Getmapping plc



	<h2>Holt</h2> <p>Housing & Economic Land Availability Assessment (Part 2 Employment Land, 2018)</p>			1:12500	CB	<p>© Crown Copyright and database right 2018 Ordnance Survey 100018623 Aerial Photos ©Getmapping plc</p>
	<p> Allocated Site Employment Area (Designated) Employment Area (Non-Designated) Enterprise Zone Brownfield Register Site Publicly Owned Asset New Site LDF Settlement Boundary Parish Boundary </p>			07/02/2018		
	<p> North Norfolk District Council Council Offices, Holt Road, Cromer, Norfolk, NR27 9EN Tel: 01263 513811 Fax: 01263 515042 www.northnorfolk.org </p>					

The above sites have been assessed using the HELAA Methodology to determine if they should be included in the overall capacity of available development land in North Norfolk. Please refer to the HELAA Part 2 Report for further details on each site. No decisions have been made regarding the future of these sites.



Hoveton

Housing & Economic Land Availability Assessment (Part 2 Employment Land, 2018)

1:5000

CB


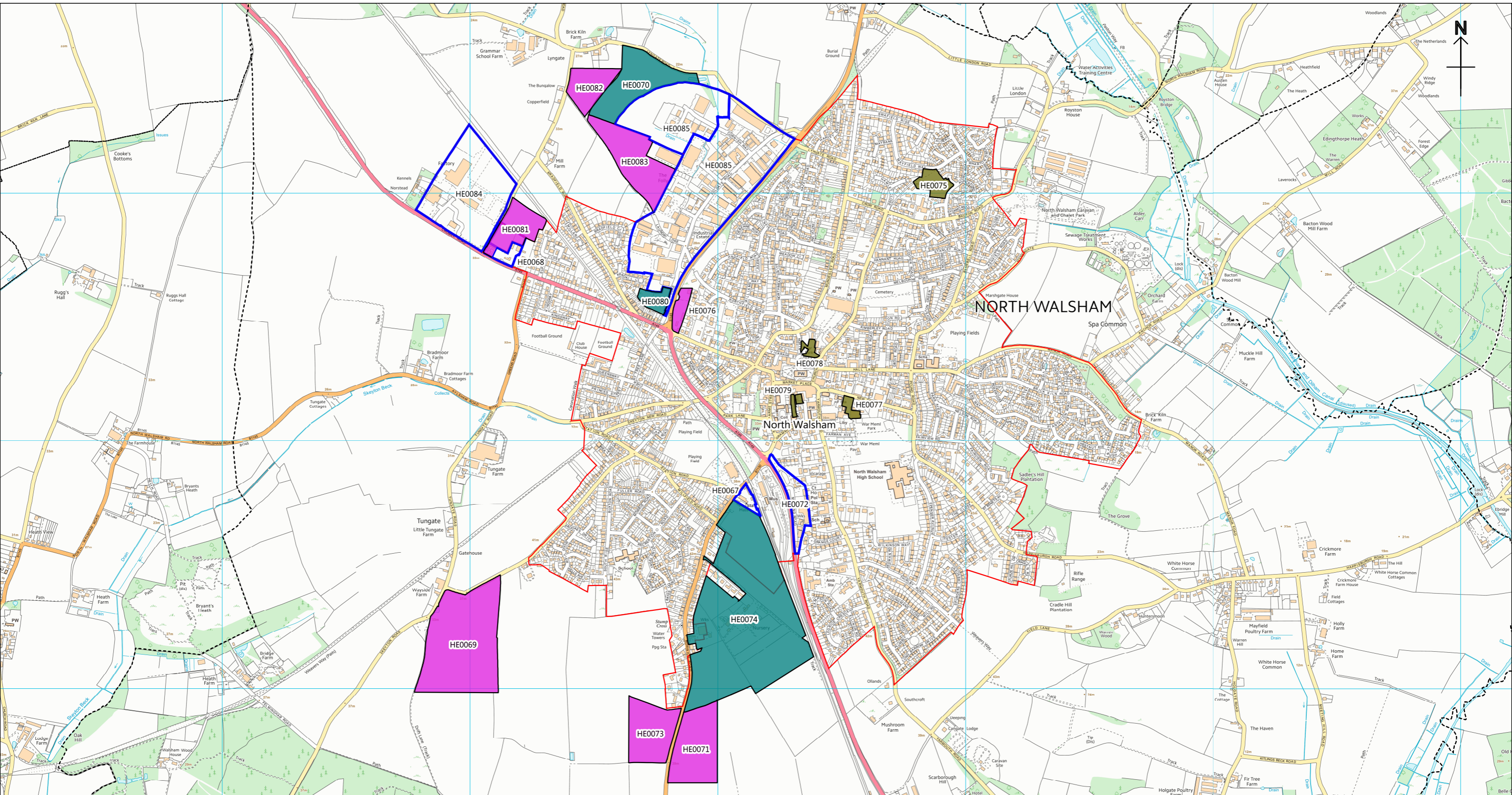
- Allocated Site
- Employment Area (Designated)
- Employment Area (Non-Designated)
- Enterprise Zone
- Brownfield Register Site
- Publicly Owned Asset
- New Site
- Employment Area (Designated Capacity)
- LDF Settlement Boundary
- Parish Boundary

07/02/2018

North Norfolk District Council
 Council Offices, Holt Road,
 Cromer, Norfolk, NR27 9EN
 Tel: 01263 513811
 Fax: 01263 515042
 www.northnorfolk.org

© Crown Copyright
 and database right
 2018
 Ordnance Survey
 100018623
 Aerial Photos
 ©Getmapping plc

The above sites have been assessed using the HELAA Methodology to determine if they should be included in the overall capacity of available development land in North Norfolk. Please refer to the HELAA Part 2 Report for further details on each site. No decisions have been made regarding the future of these sites.



North Walsham

Housing & Economic Land Availability Assessment (Part 2 Employment Land, 2018)

- Allocated Site
- Employment Area (Designated)
- Employment Area (Non-Designated)
- Enterprise Zone
- Brownfield Register Site
- New Site
- Publicly Owned Asset
- LDF Settlement Boundary
- Parish Boundary

The above sites have been assessed using the HELAA Methodology to determine if they should be included in the overall capacity of available development land in North Norfolk. Please refer to the HELAA Part 2 Report for further details on each site. No decisions have been made regarding the future of these sites.

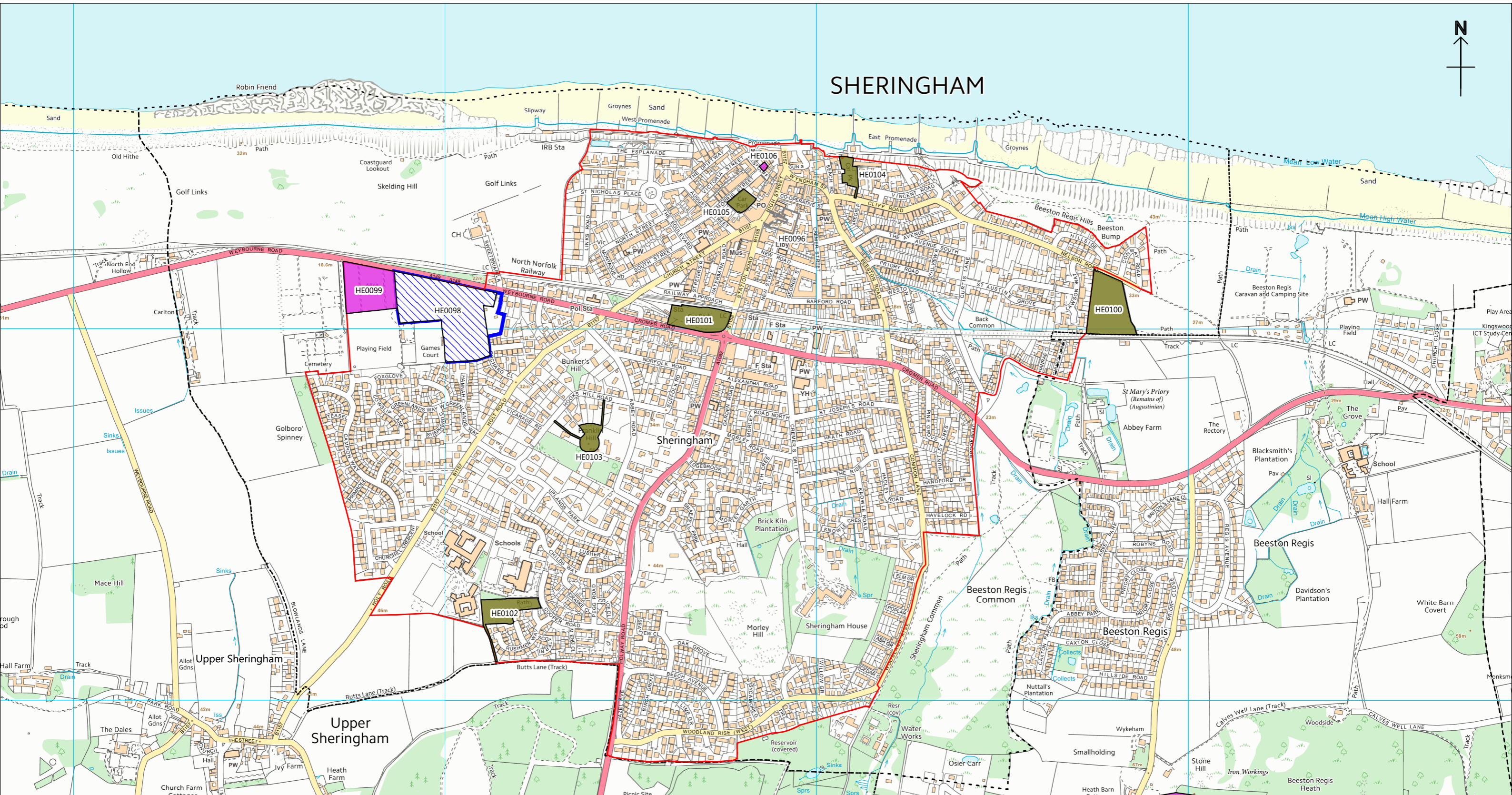
1:15000

CB

07/02/2018

North Norfolk District Council
 Council Offices, Holt Road,
 Cromer, Norfolk, NR27 9EN
 Tel: 01263 513811
 Fax: 01263 515042
 www.northnorfolk.org

© Crown Copyright
 and database right
 2018
 Ordnance Survey
 100018623
 Aerial Photos
 ©Getmapping plc



SHERINGHAM

Sheringham

Housing & Economic Land Availability Assessment (Part 2 Employment Land, 2018)

1:10000

CB

- Allocated Site
- Employment Area (Designated)
- Employment Area (Non-Designated)
- Employment Area (Designated Capacity)
- Enterprise Zone
- Brownfield Register Site
- Publicly Owned Asset
- New Site
- LDF Settlement Boundary
- Parish Boundary

07/02/2018


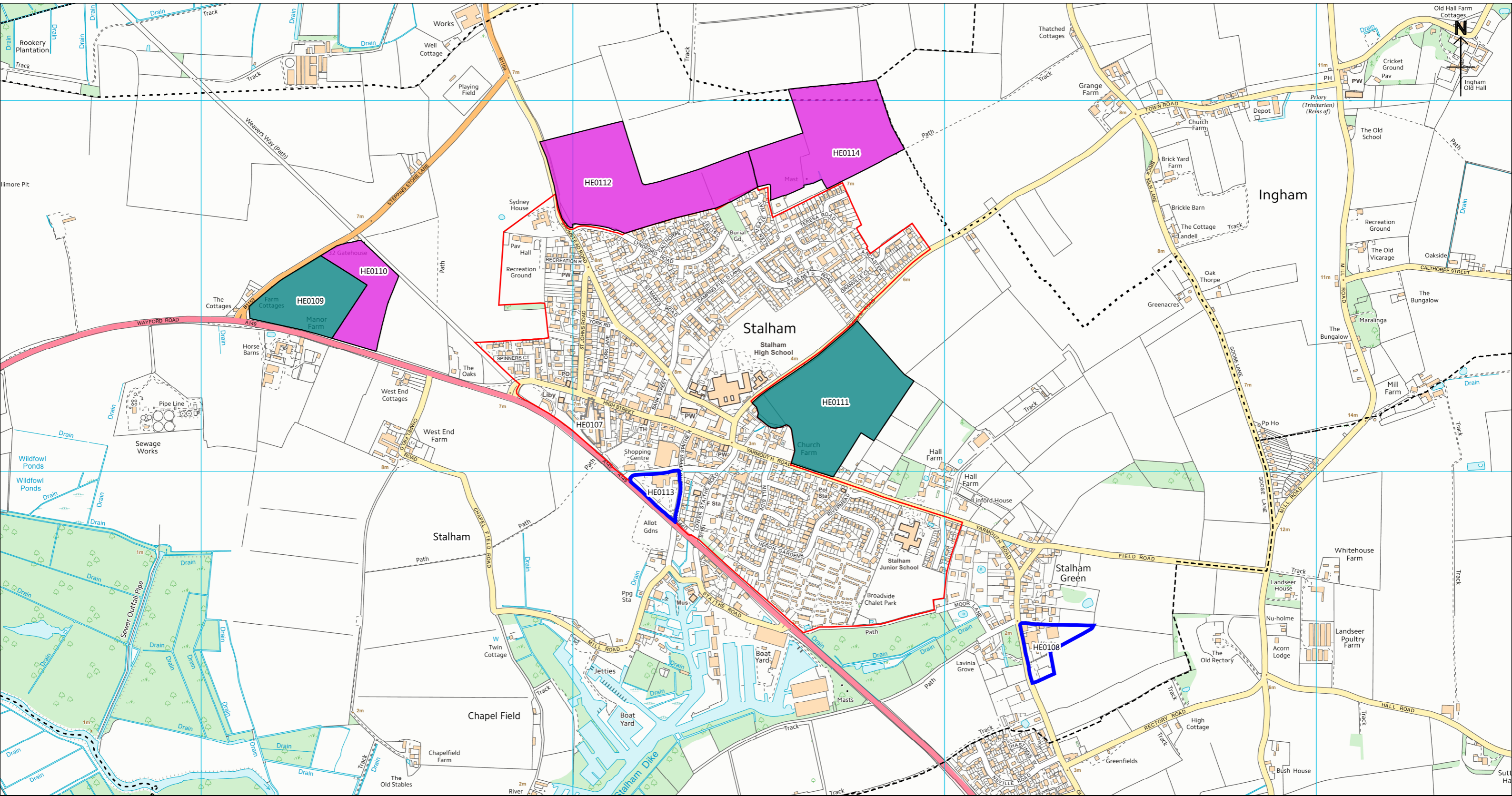
North Norfolk District Council
 Council Offices, Holt Road,
 Cromer, Norfolk, NR27 9EN
 Tel: 01263 513811
 Fax: 01263 515042
www.northnorfolk.org

© Crown Copyright
 and database right
 2018
 Ordnance Survey
 100018623

Aerial Photos
 ©Getmapping plc

The above sites have been assessed using the HELAA Methodology to determine if they should be included in the overall capacity of available development land in North Norfolk. Please refer to the HELAA Part 2 Report for further details on each site. No decisions have been made regarding the future of these sites.





Stalham

Housing & Economic Land Availability Assessment (Part 2 Employment Land, 2018)

1:10000

CB

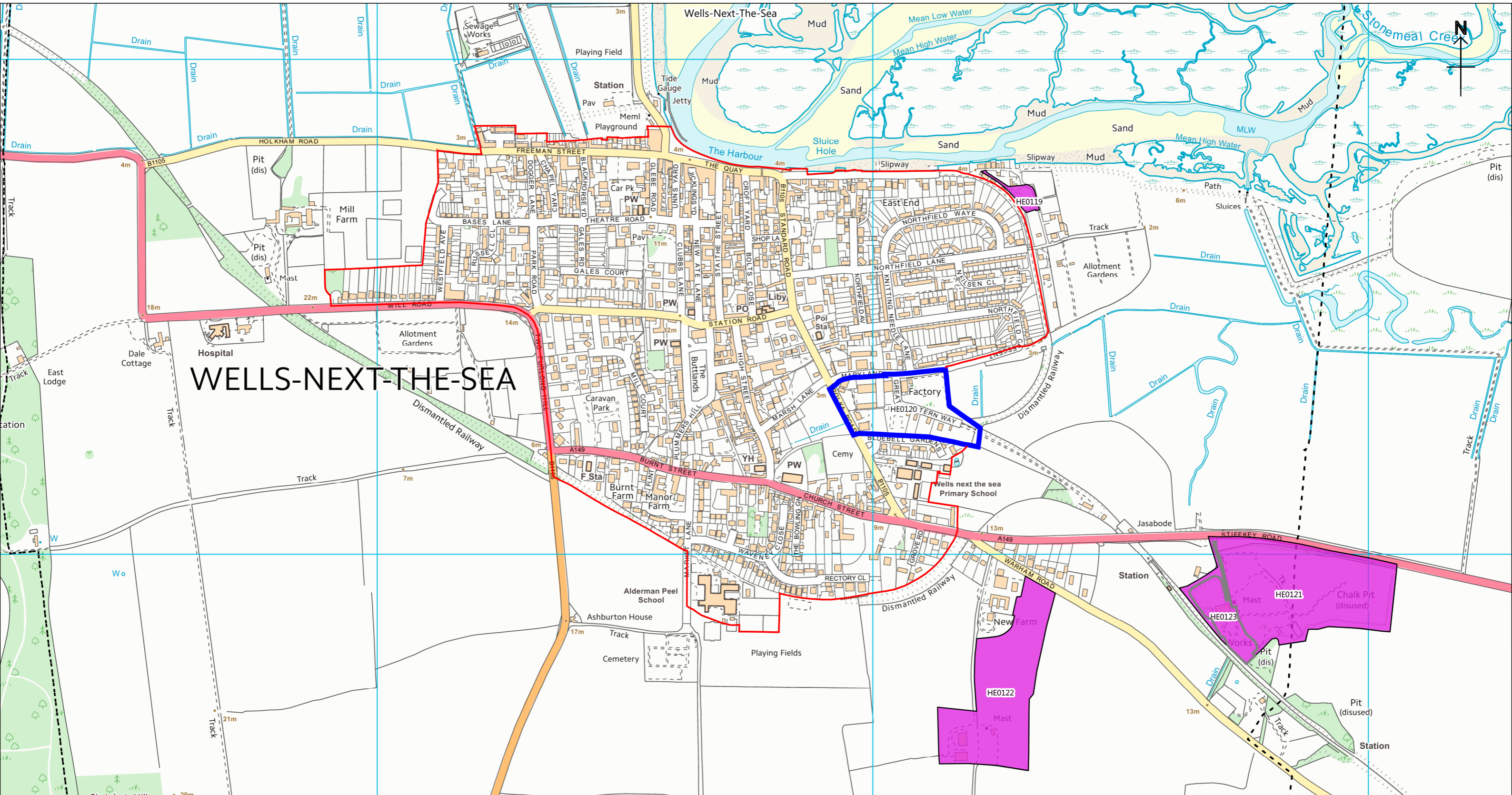
- Allocated Site
- Employment Area (Designated)
- Employment Area (Non-Designated)
- Enterprise Zone
- Brownfield Register Site
- Publicly Owned Asset
- New Site
- LDF Settlement Boundary
- Parish Boundary

07/02/2018

North Norfolk District Council
 Council Offices, Holt Road,
 Cromer, Norfolk, NR27 9EN
 Tel: 01263 513811
 Fax: 01263 515042
 www.northnorfolk.org

© Crown Copyright
 and database right
 2018
 Ordnance Survey
 100018623
 Aerial Photos
 ©Getmapping plc

The above sites have been assessed using the HELAA Methodology to determine if they should be included in the overall capacity of available development land in North Norfolk. Please refer to the HELAA Part 2 Report for further details on each site. No decisions have been made regarding the future of these sites.



WELLS-NEXT-THE-SEA

Wells-next-the-Sea

- Allocated Site
- Employment Area (Designated)
- Enterprise Zone
- Brownfield Register Site
- New Site
- Publicly Owned Asset
- LDF Settlement Boundary
- Parish Boundary
- Employment Area (Non-Designated)
- Employment Area (Designated Capacity)

The above sites have been assessed using the HELAA Methodology to determine if they should be included in the overall capacity of available development land in North Norfolk. Please refer to the HELAA Part 2 Report for further details on each site. No decisions have been made regarding the future of these sites.

Housing & Economic Land Availability Assessment (Part 2 Employment Land, 2018)

1:7500


CB

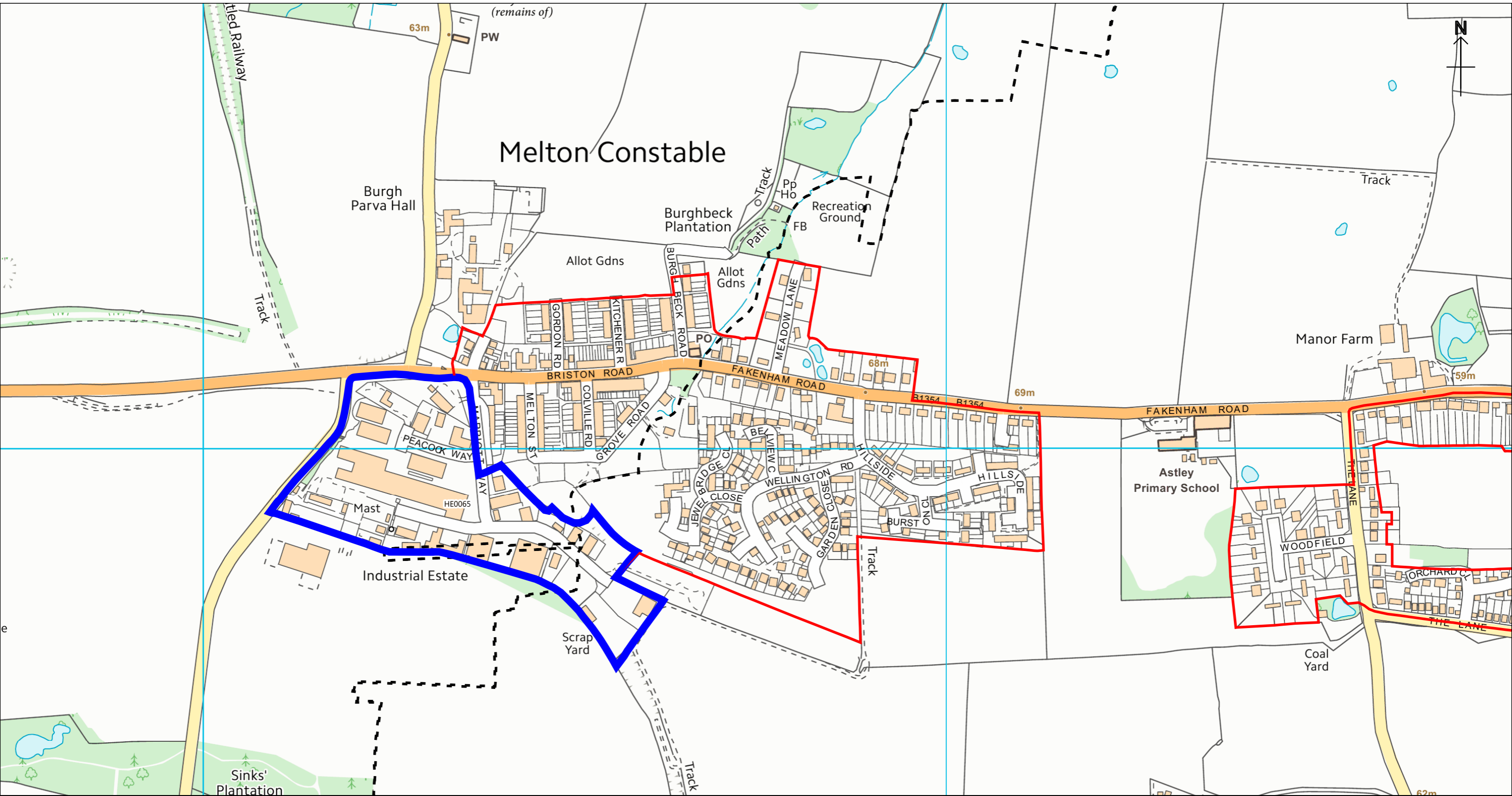
07/02/2018

North Norfolk District Council
 Council Offices, Holt Road,
 Cromer, Norfolk, NR27 9EN
 Tel: 01263 513811
 Fax: 01263 515042
 www.northnorfolk.org

© Crown Copyright
 and database right
 2018
 Ordnance Survey
 100018623

Aerial Photos
 ©Getmapping plc





Briston / Melton Constable Housing & Economic Land Availability Assessment (Part 2 Employment Land, 2018)

- Allocated Site
- Employment Area (Designated)
- Employment Area (Non-Designated)
- Enterprise Zone
- Brownfield Register Site
- Publicly Owned Asset
- New Site
- Employment Area (Designated Capacity)
- LDF Settlement Boundary
- Parish Boundary

The above sites have been assessed using the HELAA Methodology to determine if they should be included in the overall capacity of available development land in North Norfolk. Please refer to the HELAA Part 2 Report for further details on each site. No decisions have been made regarding the future of these sites.


1:5000

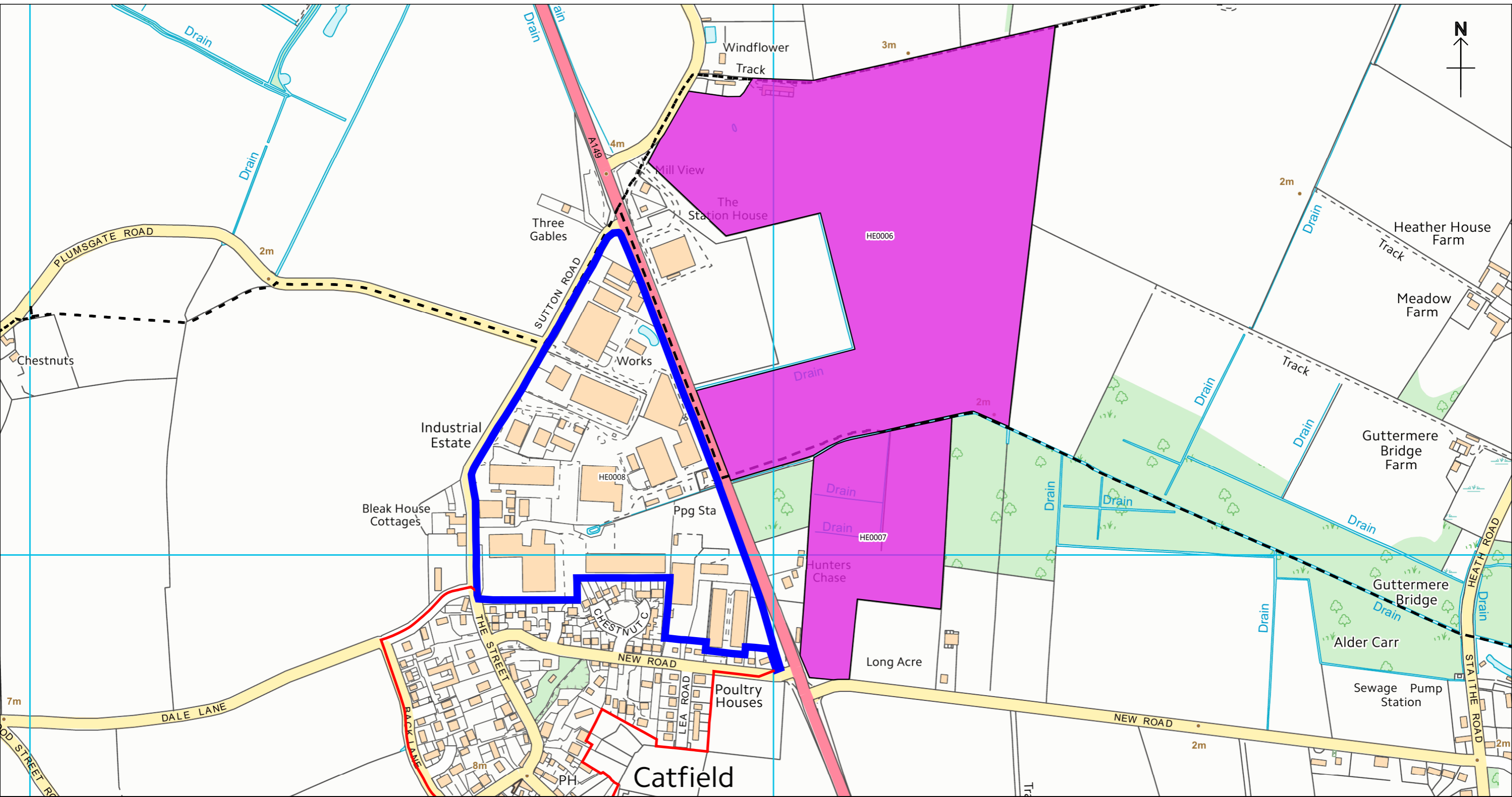
CB

07/02/2018

North Norfolk District Council
 Council Offices, Holt Road,
 Cromer, Norfolk, NR27 9EN
 Tel: 01263 513811
 Fax: 01263 515042
 www.northnorfolk.org

© Crown Copyright
 and database right
 2018
 Ordnance Survey
 100018623
 Aerial Photos
 ©Getmapping plc





Catfield

Housing & Economic Land Availability Assessment (Part 2 Employment Land, 2018)

1:5000

CB

- Allocated Site
- Employment Area (Designated)
- Employment Area (Non-Designated)
- Enterprise Zone
- Brownfield Register Site
- Publicly Owned Asset
- New Site
- LDF Settlement Boundary
- Parish Boundary

07/02/2018

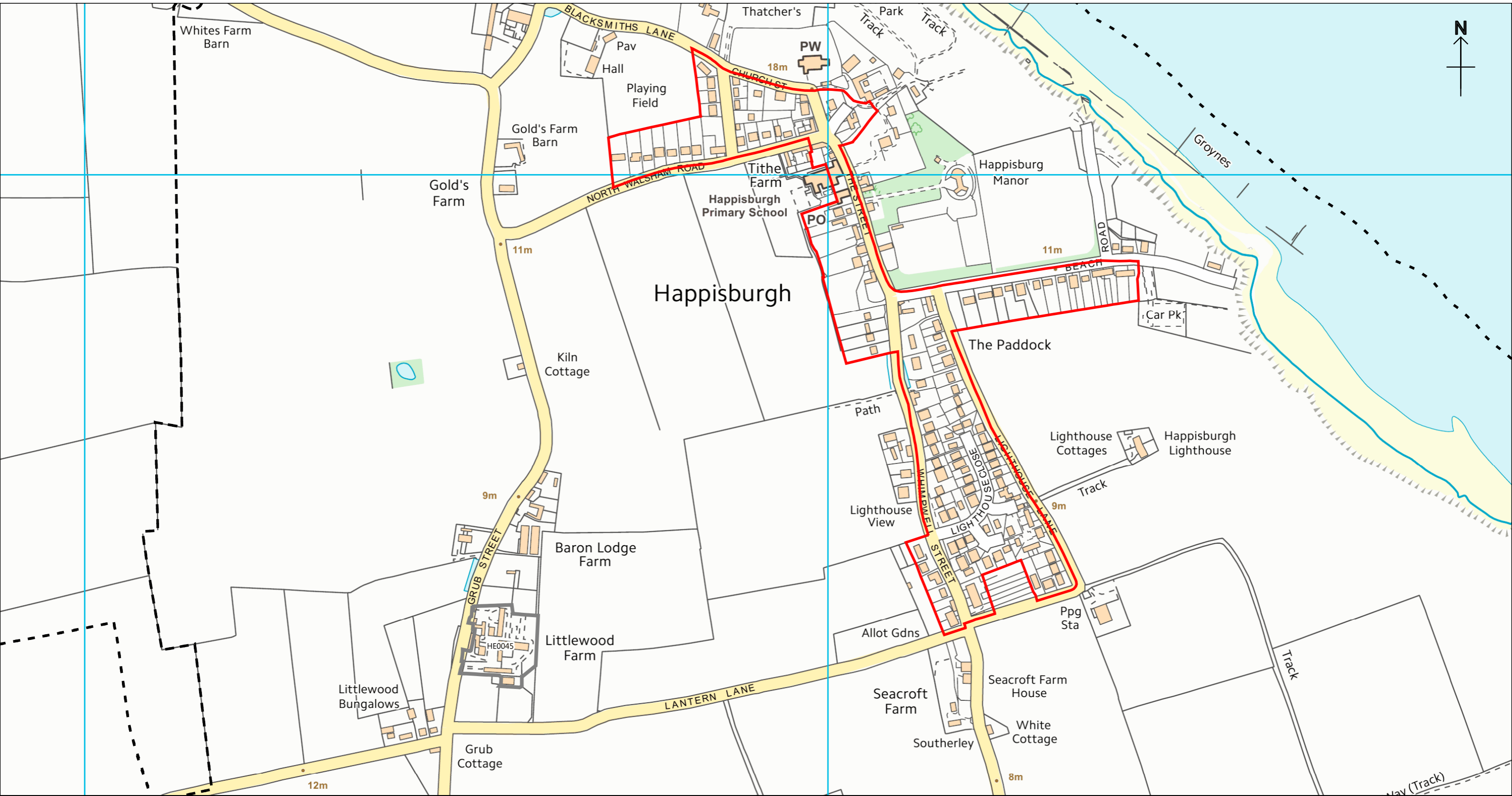
North Norfolk District Council
 Council Offices, Holt Road,
 Cromer, Norfolk, NR27 9EN
 Tel: 01263 513811
 Fax: 01263 515042
 www.northnorfolk.org


© Crown Copyright
 and database right
 2018
 Ordnance Survey
 100018623

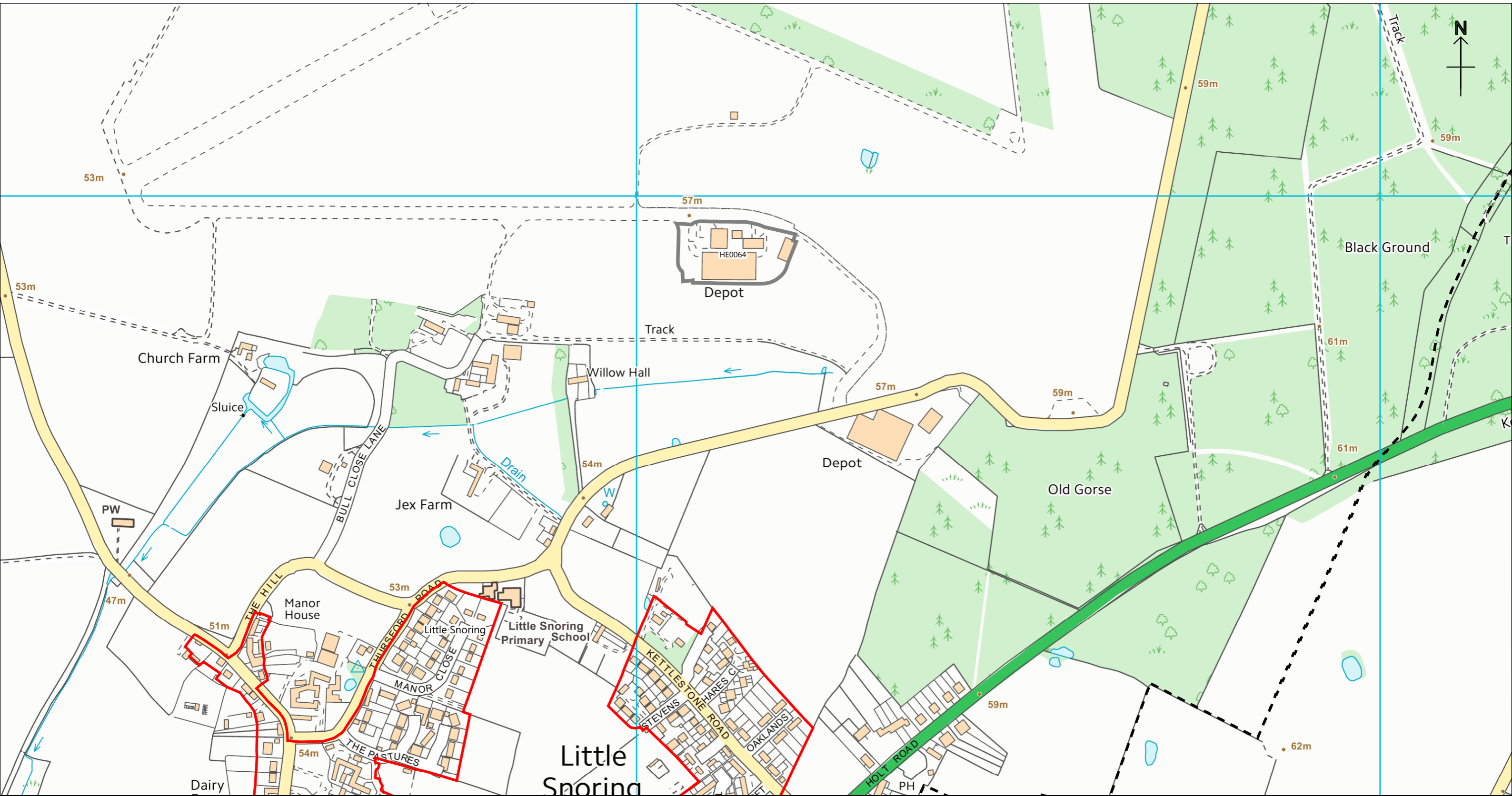
Aerial Photos
 ©Getmapping plc

The above sites have been assessed using the HELAA Methodology to determine if they should be included in the overall capacity of available development land in North Norfolk. Please refer to the HELAA Part 2 Report for further details on each site. No decisions have been made regarding the future of these sites.





	<h2>Happisburgh</h2>		Housing & Economic Land Availability Assessment (Part 2 Employment Land, 2018)		1:5000	CB
	<p> Allocated Site Employment Area (Designated) Employment Area (Non-Designated) </p>		<p> Employment Area (Designated Capacity) Enterprise Zone New Site </p>		<p> Brownfield Register Site Publicly Owned Asset LDF Settlement Boundary Parish Boundary </p>	
	<p> The above sites have been assessed using the HELAA Methodology to determine if they should be included in the overall capacity of available development land in North Norfolk. Please refer to the HELAA Part 2 Report for further details on each site. No decisions have been made regarding the future of these sites. </p>					
<p> North Norfolk District Council Council Offices, Holt Road, Cromer, Norfolk, NR27 9EN Tel: 01263 513811 Fax: 01263 515042 www.northnorfolk.org </p>			<p> © Crown Copyright and database right 2018 Ordnance Survey 100018623 Aerial Photos ©Getmapping plc </p>			



Little Snoring

Housing & Economic Land Availability Assessment (Part 2 Employment Land, 2018)

1:5000

CB


- Allocated Site
- Employment Area (Designated)
- Employment Area (Non-Designated)
- Employment Area (Designated Capacity)
- Enterprise Zone
- Brownfield Register Site
- New Site
- Publicly Owned Asset
- LDF Settlement Boundary
- Parish Boundary

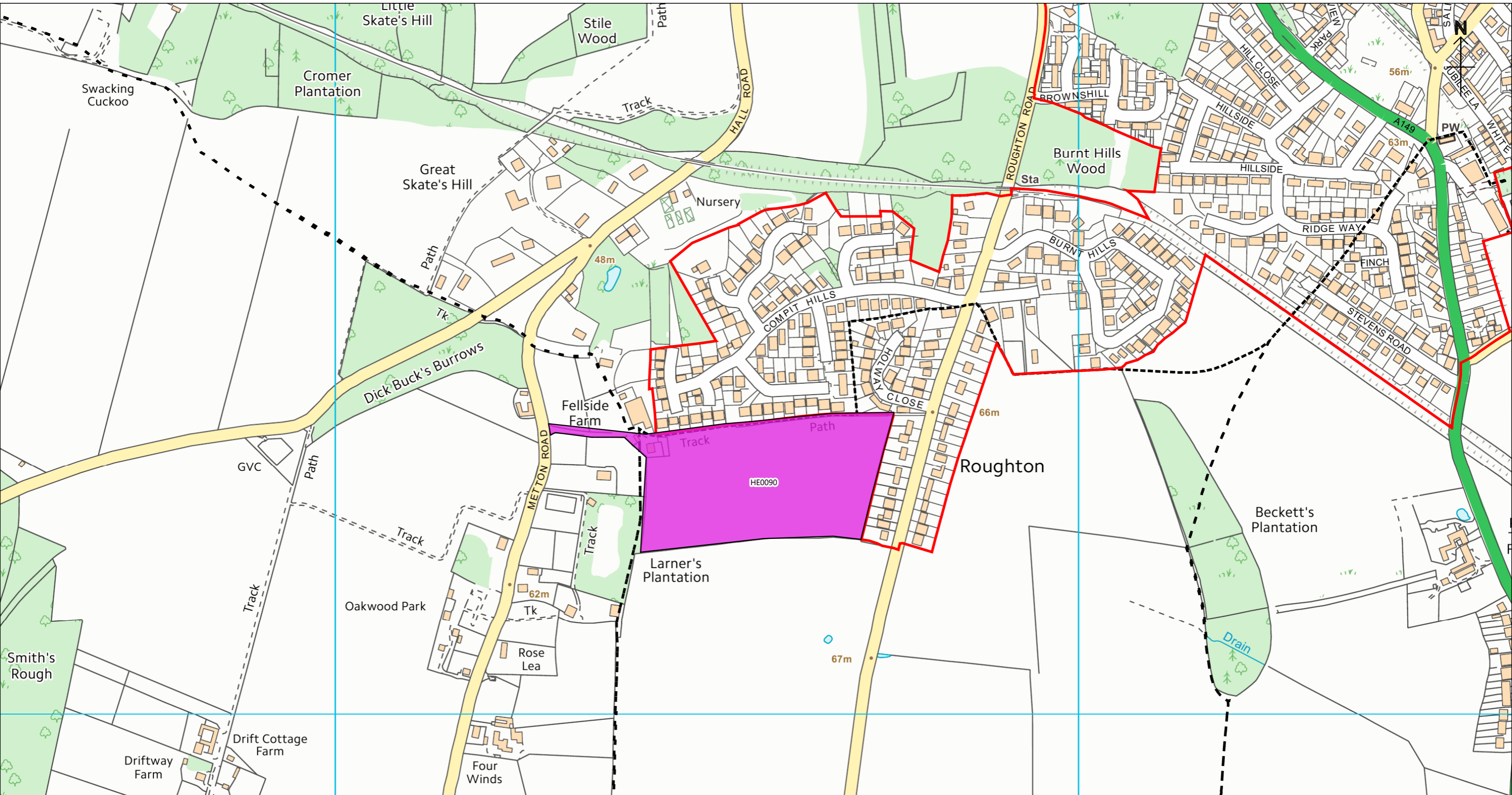
07/02/2018

North Norfolk District Council
 Council Offices, Holt Road,
 Cromer, Norfolk, NR27 9EN
 Tel: 01263 513811
 Fax: 01263 515042
 www.northnorfolk.org

© Crown Copyright
 and database right
 2018
 Ordnance Survey
 100018623
 Aerial Photos
 ©Getmapping plc

The above sites have been assessed using the HELAA Methodology to determine if they should be included in the overall capacity of available development land in North Norfolk. Please refer to the HELAA Part 2 Report for further details on each site. No decisions have been made regarding the future of these sites.





Roughton

Housing & Economic Land Availability Assessment (Part 2 Employment Land, 2018)

1:5000

CB

- Allocated Site
- Employment Area (Designated)
- Employment Area (Non-Designated)
- Enterprise Zone
- Brownfield Register Site
- Publicly Owned Asset
- New Site
- LDF Settlement Boundary
- Parish Boundary

07/02/2018


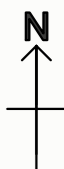
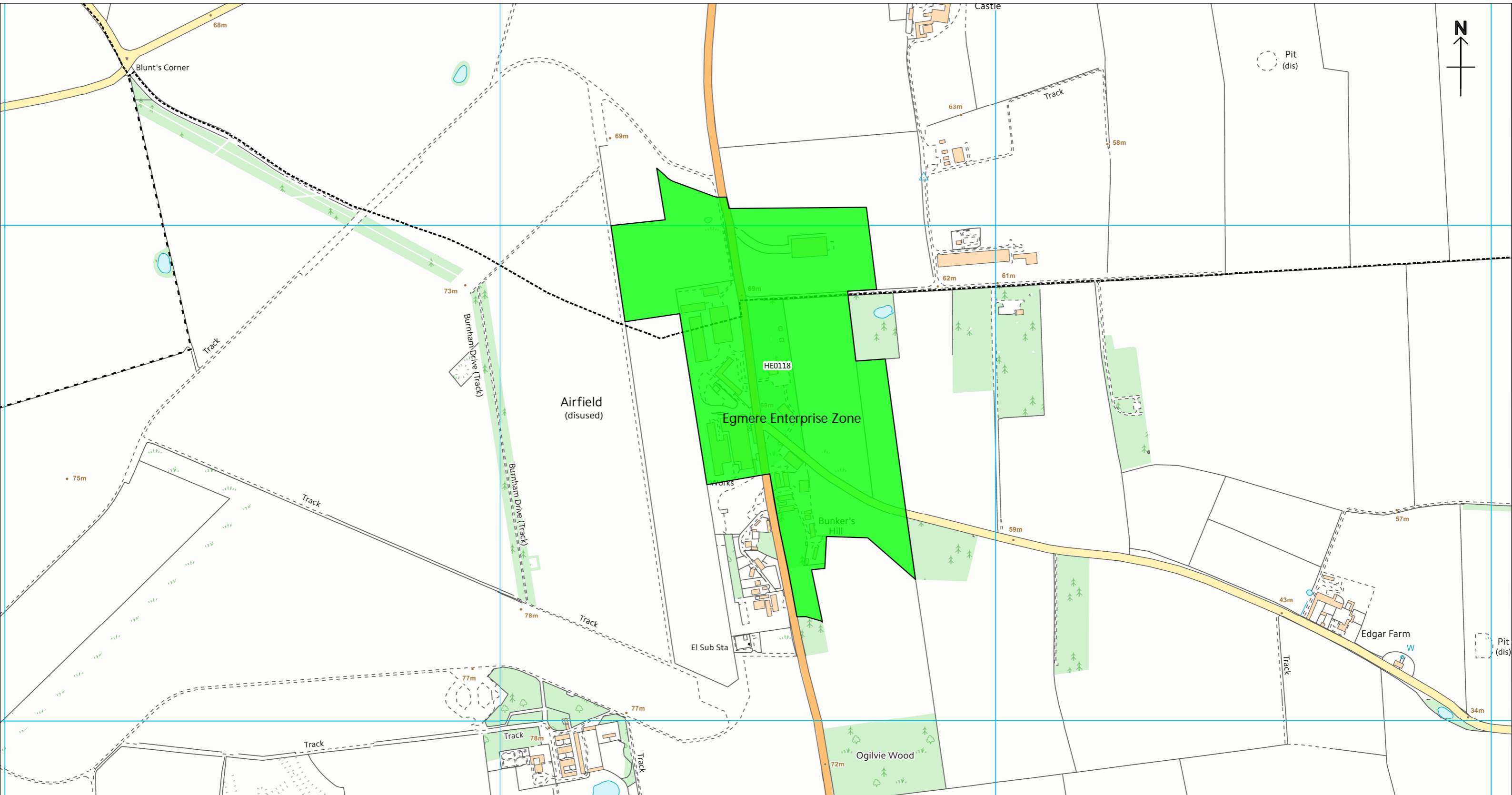
North Norfolk District Council
 Council Offices, Holt Road,
 Cromer, Norfolk, NR27 9EN
 Tel: 01263 513811
 Fax: 01263 515042
www.northernorfolk.org

© Crown Copyright
 and database right
 2018
 Ordnance Survey
 100018623

Aerial Photos
 ©Getmapping plc











The above sites have been assessed using the HELAA Methodology to determine if they should be included in the overall capacity of available development land in North Norfolk. Please refer to the HELAA Part 2 Report for further details on each site. No decisions have been made regarding the future of these sites.





Walsingham / Wighton

Housing & Economic Land Availability Assessment (Part 2 Employment Land, 2018)

- | | | | |
|--|---|--|---|
|  Allocated Site |  Employment Area (Designated Capacity) |  Brownfield Register Site |  LDF Settlement Boundary |
|  Employment Area (Designated) |  Enterprise Zone |  Publicly Owned Asset |  Parish Boundary |
|  Employment Area (Non-Designated) |  New Site | | |

The above sites have been assessed using the HELAA Methodology to determine if they should be included in the overall capacity of available development land in North Norfolk. Please refer to the HELAA Part 2 Report for further details on each site. No decisions have been made regarding the future of these sites.

1:7500

CB












07/02/2018

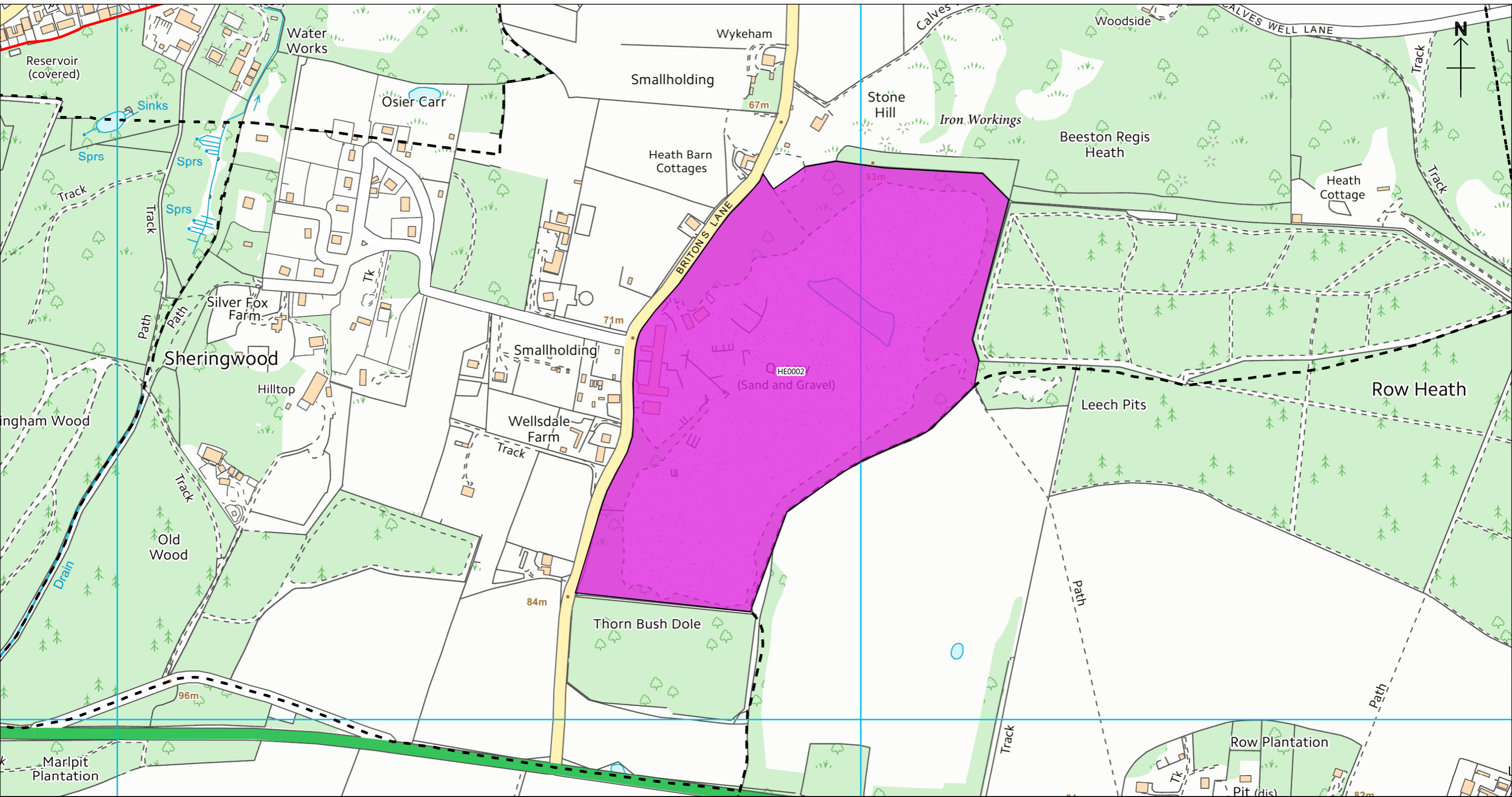
North Norfolk District Council
 Council Offices, Holt Road,
 Cromer, Norfolk, NR27 9EN
 Tel: 01263 513811
 Fax: 01263 515042
 www.northnorfolk.org


© Crown Copyright
 and database right
 2018
 Ordnance Survey
 100018623

Aerial Photos
 ©Getmapping plc




	<h2>Ashmanhaugh</h2>			Housing & Economic Land Availability Assessment (Part 2 Employment Land, 2018)			1:5000	CB						
	07/02/2018		<p>  Allocated Site  Employment Area (Designated)  Employment Area (Non-Designated) </p>						<p>  Employment Area (Designated Capacity)  Enterprise Zone  New Site </p>		<p>  Brownfield Register Site  Publicly Owned Asset </p>		<p>  LDF Settlement Boundary  Parish Boundary </p>	
	<p> The above sites have been assessed using the HELAA Methodology to determine if they should be included in the overall capacity of available development land in North Norfolk. Please refer to the HELAA Part 2 Report for further details on each site. No decisions have been made regarding the future of these sites. </p>									<p> North Norfolk District Council Council Offices, Holt Road, Cromer, Norfolk, NR27 9EN Tel: 01263 513811 Fax: 01263 515042 www.northnorfolk.org </p>		<p> © Crown Copyright and database right 2018 Ordnance Survey 100018623 Aerial Photos ©Getmapping plc </p>		

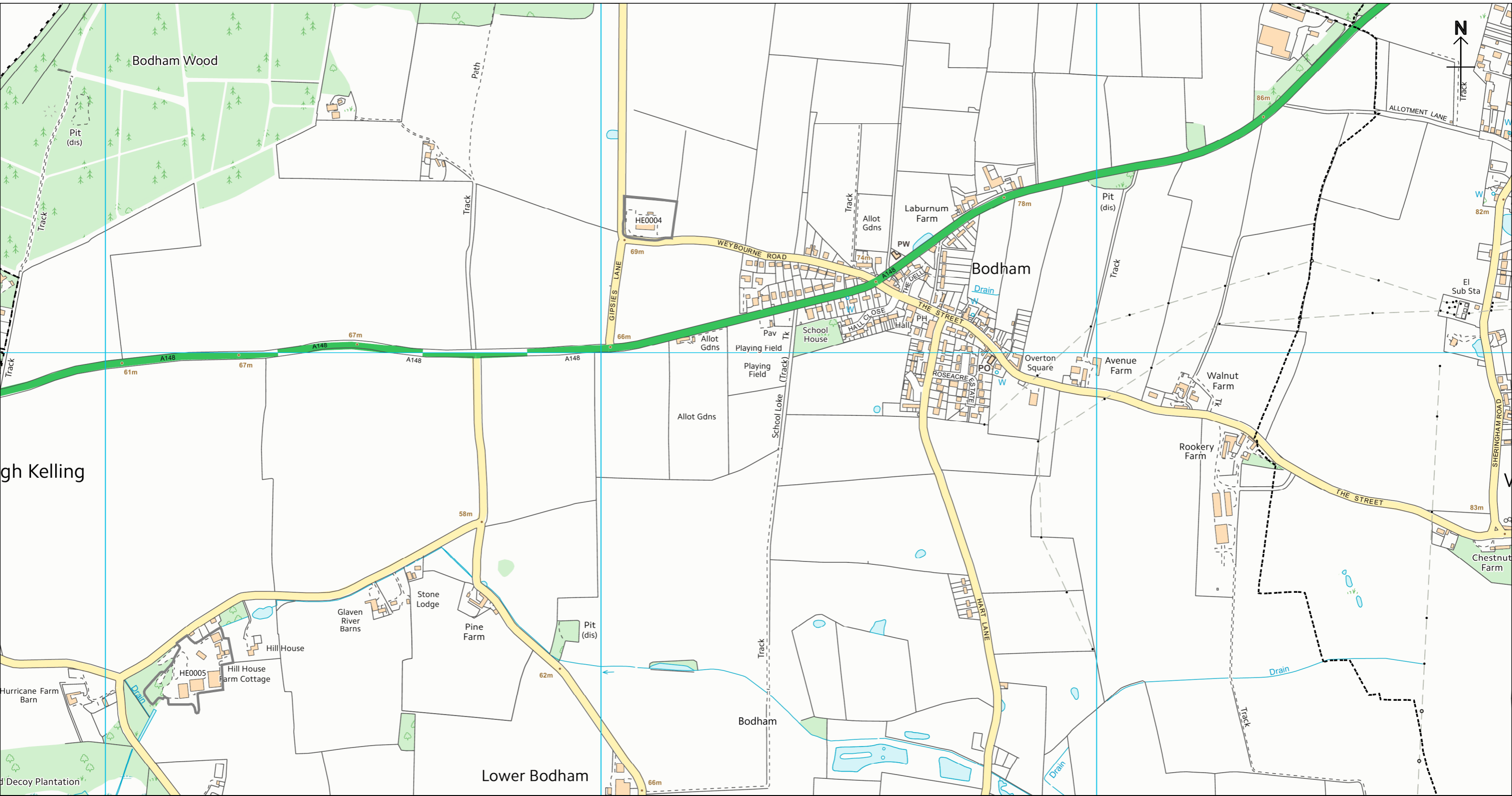



	<h2>Beeston Regis</h2>				Housing & Economic Land Availability Assessment (Part 2 Employment Land, 2018)				1:5000	CB	© Crown Copyright and database right 2018 Ordnance Survey 100018623 Aerial Photos ©Getmapping plc
	Allocated Site		Employment Area (Designated Capacity)		Enterprise Zone		Brownfield Register Site		LDF Settlement Boundary		
	Employment Area (Designated)		New Site		Publicly Owned Asset		Parish Boundary		07/02/2018		
Employment Area (Non-Designated)								North Norfolk District Council Council Offices, Holt Road, Cromer, Norfolk, NR27 9EN Tel: 01263 513811 Fax: 01263 515042 www.northnorfolk.org			


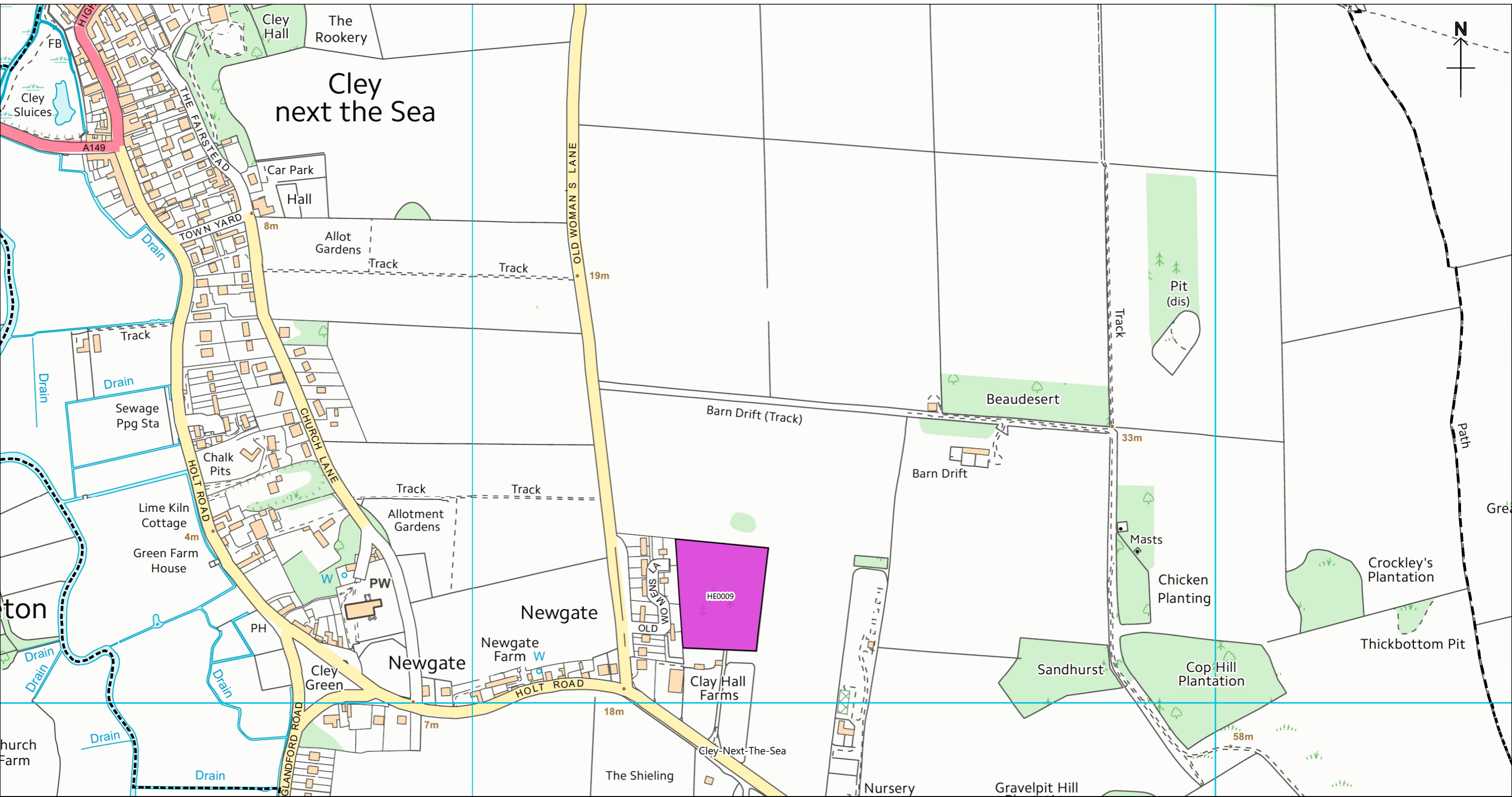
The above sites have been assessed using the HELAA Methodology to determine if they should be included in the overall capacity of available development land in North Norfolk. Please refer to the HELAA Part 2 Report for further details on each site. No decisions have been made regarding the future of these sites.



	<h2>Binham</h2> <p>Housing & Economic Land Availability Assessment (Part 2 Employment Land, 2018)</p>			1:5000	CB	<p>© Crown Copyright and database right 2018 Ordnance Survey 100018623 Aerial Photos ©Getmapping plc</p>
	<p>The above sites have been assessed using the HELAA Methodology to determine if they should be included in the overall capacity of available development land in North Norfolk. Please refer to the HELAA Part 2 Report for further details on each site. No decisions have been made regarding the future of these sites.</p>			07/02/2018		
	<p> Allocated Site Employment Area (Designated) Employment Area (Non-Designated) Employment Area (Designated Capacity) Enterprise Zone Brownfield Register Site Publicly Owned Asset New Site LDF Settlement Boundary Parish Boundary </p>			<p> North Norfolk District Council Council Offices, Holt Road, Cromer, Norfolk, NR27 9EN Tel: 01263 513811 Fax: 01263 515042 www.northnorfolk.org </p>		



	<h2>Bodham</h2> <p>Housing & Economic Land Availability Assessment (Part 2 Employment Land, 2018)</p>			1:7500	CB	<p>© Crown Copyright and database right 2018 Ordnance Survey 100018623 Aerial Photos ©Getmapping plc</p>
	<p>The above sites have been assessed using the HELAA Methodology to determine if they should be included in the overall capacity of available development land in North Norfolk. Please refer to the HELAA Part 2 Report for further details on each site. No decisions have been made regarding the future of these sites.</p>			07/02/2018		
	<p> Allocated Site Employment Area (Designated) Employment Area (Non-Designated) Enterprise Zone Brownfield Register Site Publicly Owned Asset New Site Employment Area (Designated Capacity) Employment Area (Non-Designated) LDF Settlement Boundary Parish Boundary </p>			<p> North Norfolk District Council Council Offices, Holt Road, Cromer, Norfolk, NR27 9EN Tel: 01263 513811 Fax: 01263 515042 www.northnorfolk.org </p>		



Cley-next-the-Sea


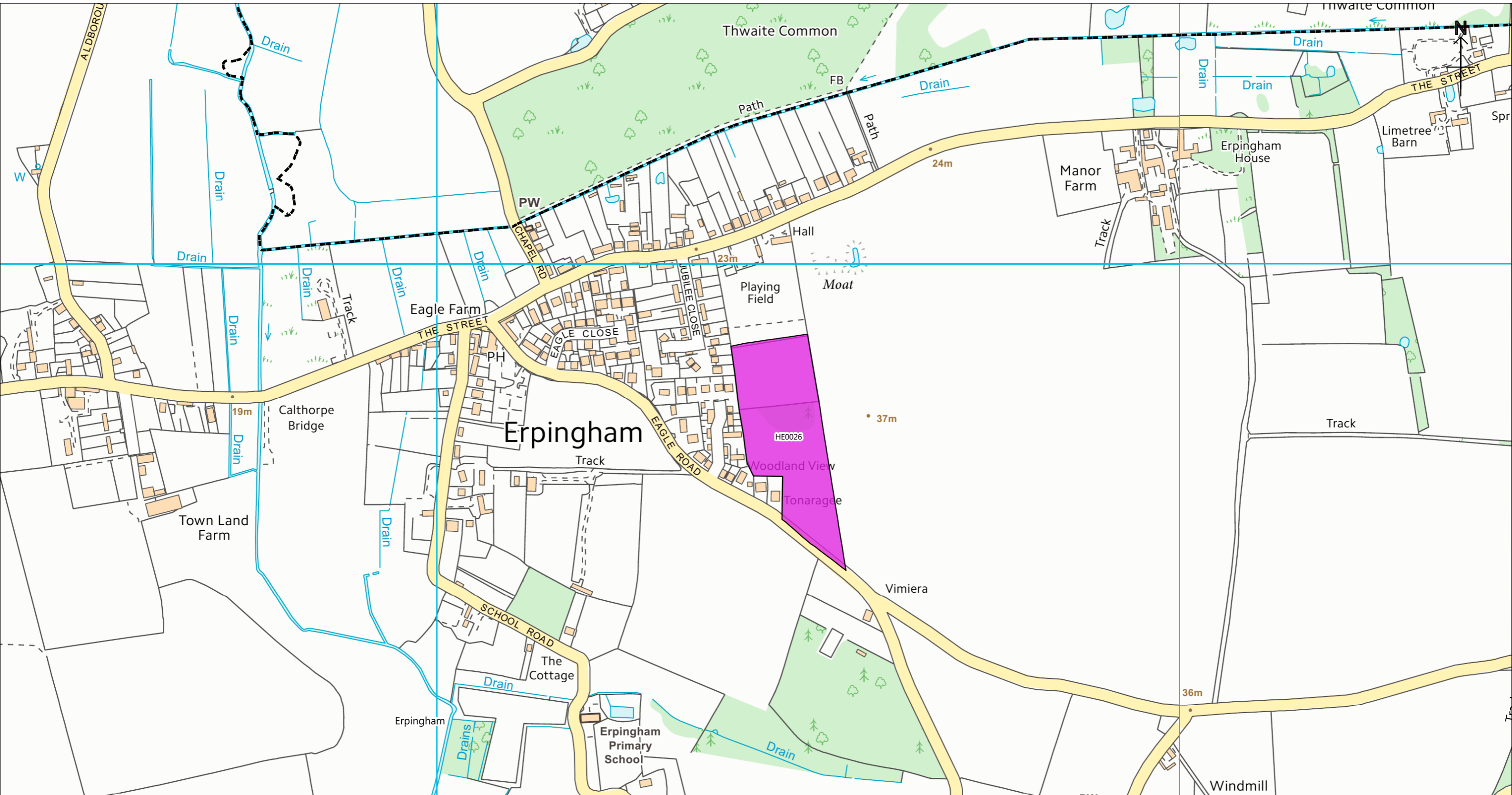
Housing & Economic Land Availability Assessment (Part 2 Employment Land, 2018)

- Allocated Site
- Employment Area (Designated)
- Enterprise Zone
- Brownfield Register Site
- Publicly Owned Asset
- Employment Area (Non-Designated)
- New Site
- LDF Settlement Boundary
- Parish Boundary

The above sites have been assessed using the HELAA Methodology to determine if they should be included in the overall capacity of available development land in North Norfolk. Please refer to the HELAA Part 2 Report for further details on each site. No decisions have been made regarding the future of these sites.

1:5000	CB
07/02/2018	
<p>North Norfolk District Council Council Offices, Holt Road, Cromer, Norfolk, NR27 9EN Tel: 01263 513811 Fax: 01263 515042 www.northnorfolk.org</p>	

© Crown Copyright and database right 2018
 Ordnance Survey 100018623
 Aerial Photos ©Getmapping plc



Erpingham

Housing & Economic Land Availability Assessment (Part 2 Employment Land, 2018)

- Allocated Site
- Employment Area (Designated)
- Employment Area (Non-Designated)
- Employment Area (Designated Capacity)
- Enterprise Zone
- Brownfield Register Site
- Publicly Owned Asset
- New Site
- LDF Settlement Boundary
- Parish Boundary

The above sites have been assessed using the HELAA Methodology to determine if they should be included in the overall capacity of available development land in North Norfolk. Please refer to the HELAA Part 2 Report for further details on each site. No decisions have been made regarding the future of these sites.

1:5000

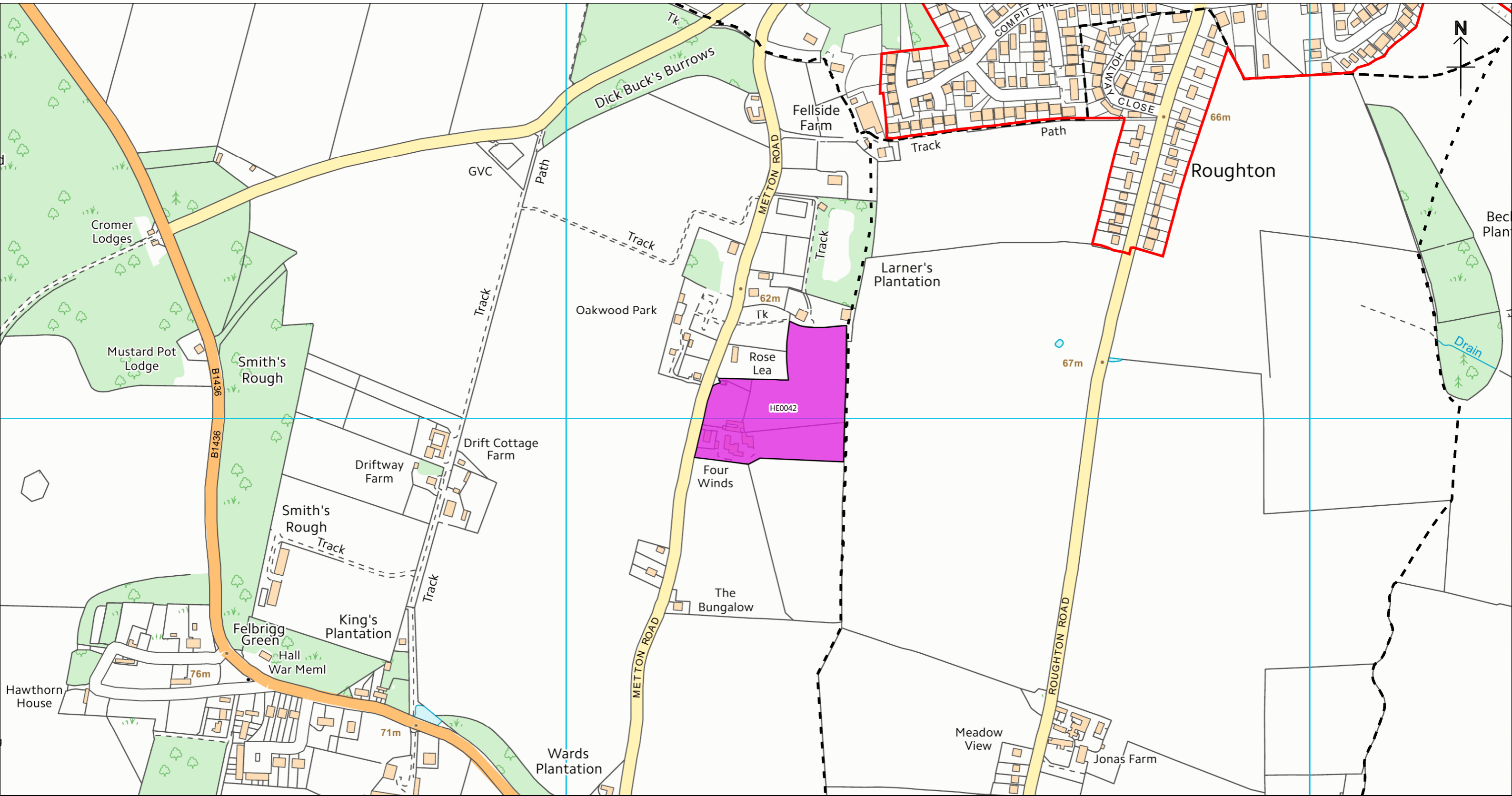
CB












07/02/2018

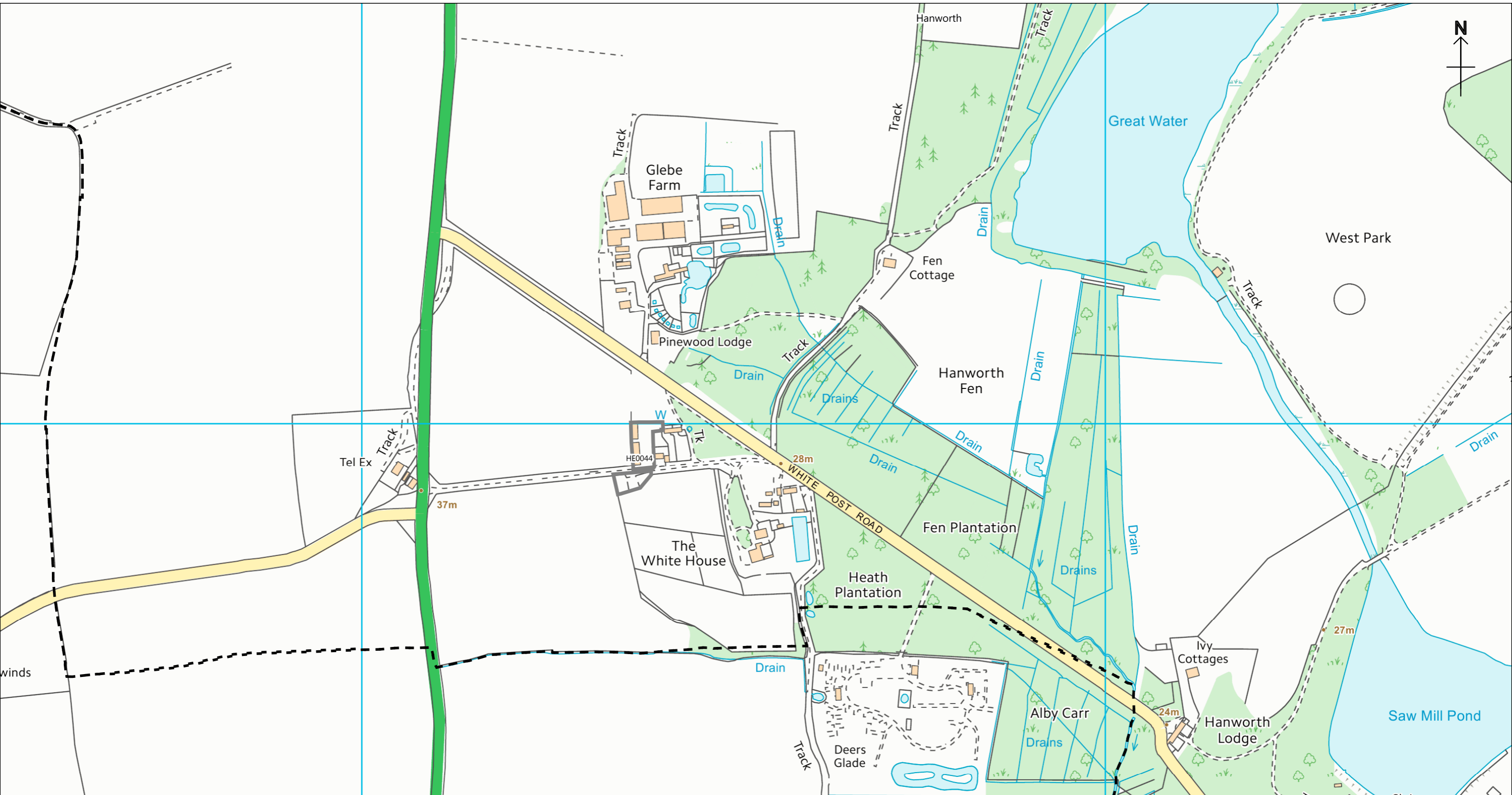
North Norfolk District Council
 Council Offices, Holt Road,
 Cromer, Norfolk, NR27 9EN
 Tel: 01263 513811
 Fax: 01263 515042
www.northnorfolk.org

© Crown Copyright
 and database right
 2018
 Ordnance Survey
 100018623

Aerial Photos
 ©Getmapping plc



	<h2>Felbrigg</h2>			Housing & Economic Land Availability Assessment (Part 2 Employment Land, 2018)			1:5000	CB
	<p>The above sites have been assessed using the HELAA Methodology to determine if they should be included in the overall capacity of available development land in North Norfolk. Please refer to the HELAA Part 2 Report for further details on each site. No decisions have been made regarding the future of these sites.</p>						07/02/2018	
	<p>  Allocated Site  Employment Area (Designated)  Employment Area (Non-Designated) </p>	<p>  Employment Area (Designated Capacity)  Enterprise Zone  New Site </p>	<p>  Brownfield Register Site  Publicly Owned Asset </p>	<p>  LDF Settlement Boundary  Parish Boundary </p>	<p> North Norfolk District Council Council Offices, Holt Road, Cromer, Norfolk, NR27 9EN Tel: 01263 513811 Fax: 01263 515042 www.northnorfolk.org </p>			<p> © Crown Copyright and database right 2018 Ordnance Survey 100018623 Aerial Photos ©Getmapping plc </p>



Hanworth

Housing & Economic Land Availability Assessment (Part 2 Employment Land, 2018)

1:5000

CB

- Allocated Site
- Employment Area (Designated)
- Employment Area (Non-Designated)

- Employment Area (Designated Capacity)
- Enterprise Zone
- Brownfield Register Site
- Publicly Owned Asset
- LDF Settlement Boundary
- Parish Boundary

07/02/2018

North Norfolk District Council
 Council Offices, Holt Road,
 Cromer, Norfolk, NR27 9EN
 Tel: 01263 513811
 Fax: 01263 515042
www.northnorfolk.org


© Crown Copyright
 and database right
 2018
 Ordnance Survey
 100018623


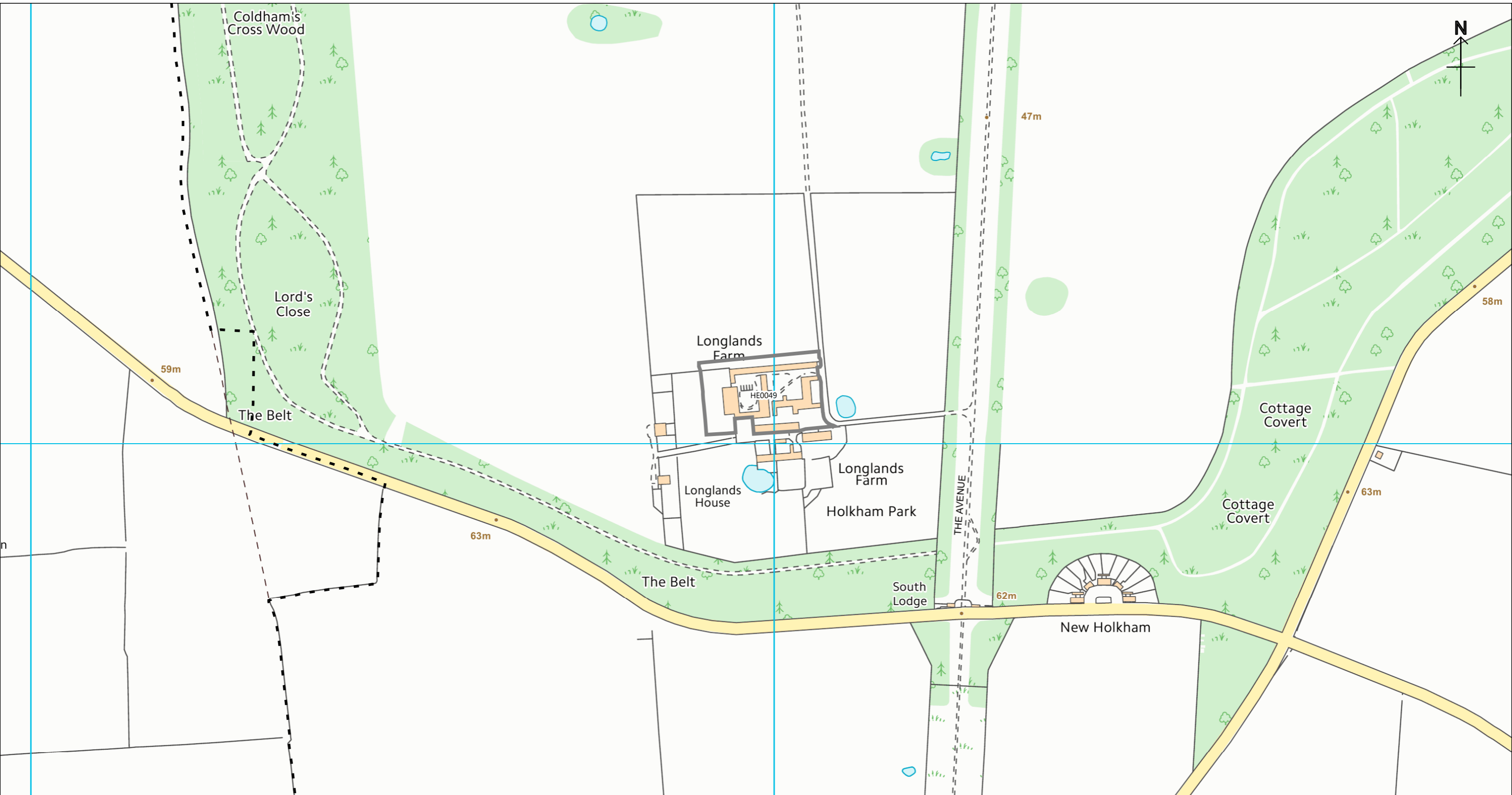
Aerial Photos
 ©Getmapping plc

The above sites have been assessed using the HELAA Methodology to determine if they should be included in the overall capacity of available development land in North Norfolk. Please refer to the HELAA Part 2 Report for further details on each site. No decisions have been made regarding the future of these sites.





	<h2>Holkham</h2>			Housing & Economic Land Availability Assessment (Part 2 Employment Land, 2018)			1:5000	CB
	<p>The above sites have been assessed using the HELAA Methodology to determine if they should be included in the overall capacity of available development land in North Norfolk. Please refer to the HELAA Part 2 Report for further details on each site. No decisions have been made regarding the future of these sites.</p>						07/02/2018	
	<ul style="list-style-type: none"> Allocated Site Employment Area (Designated) Employment Area (Non-Designated) 	<ul style="list-style-type: none"> Employment Area (Designated Capacity) Enterprise Zone New Site 	<ul style="list-style-type: none"> Brownfield Register Site Publicly Owned Asset 	<ul style="list-style-type: none"> LDF Settlement Boundary Parish Boundary 	<p>North Norfolk District Council Council Offices, Holt Road, Cromer, Norfolk, NR27 9EN Tel: 01263 513811 Fax: 01263 515042 www.northnorfolk.org</p>			<p>© Crown Copyright and database right 2018 Ordnance Survey 100018623</p> <p>Aerial Photos ©Getmapping plc</p>



Letheringsett

Housing & Economic Land Availability Assessment (Part 2 Employment Land, 2018)

- Allocated Site
- Employment Area (Designated)
- Employment Area (Non-Designated)
- Employment Area (Designated Capacity)
- Enterprise Zone
- Brownfield Register Site
- Publicly Owned Asset
- New Site
- LDF Settlement Boundary
- Parish Boundary

The above sites have been assessed using the HELAA Methodology to determine if they should be included in the overall capacity of available development land in North Norfolk. Please refer to the HELAA Part 2 Report for further details on each site. No decisions have been made regarding the future of these sites.

1:5000

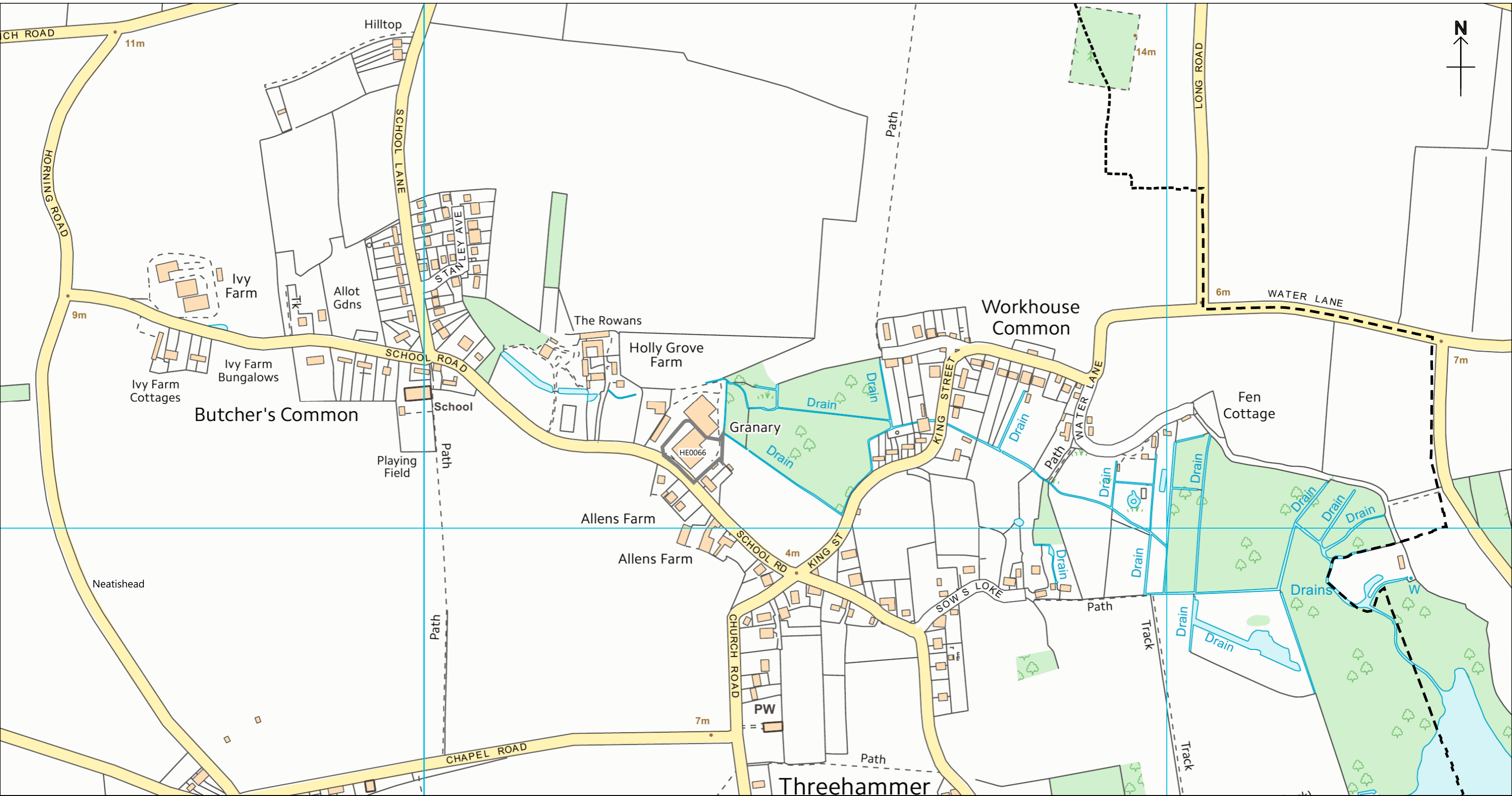
CB


07/02/2018


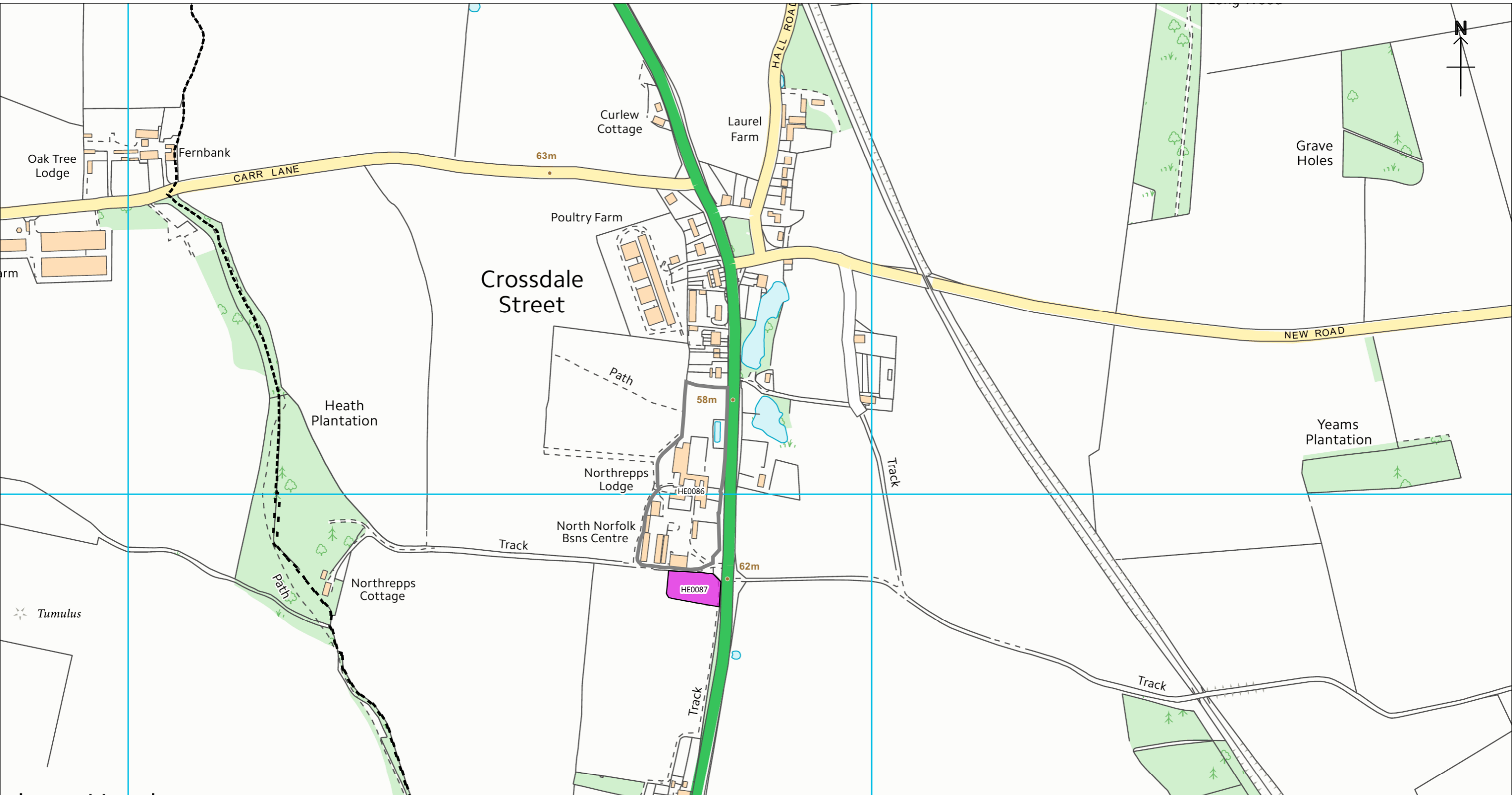
North Norfolk District Council
 Council Offices, Holt Road,
 Cromer, Norfolk, NR27 9EN
 Tel: 01263 513811
 Fax: 01263 515042
www.northnorfolk.org

© Crown Copyright
 and database right
 2018
 Ordnance Survey
 100018623

Aerial Photos
 ©Getmapping plc



	<h2>Neatishead</h2> <p>Housing & Economic Land Availability Assessment (Part 2 Employment Land, 2018)</p>			1:5000	CB	<p>© Crown Copyright and database right 2018 Ordnance Survey 100018623 Aerial Photos ©Getmapping plc</p>
	<p>The above sites have been assessed using the HELAA Methodology to determine if they should be included in the overall capacity of available development land in North Norfolk. Please refer to the HELAA Part 2 Report for further details on each site. No decisions have been made regarding the future of these sites.</p>			07/02/2018		
	<p> Allocated Site Employment Area (Designated) Employment Area (Non-Designated) Employment Area (Designated Capacity) Enterprise Zone Brownfield Register Site Publicly Owned Asset New Site LDF Settlement Boundary Parish Boundary </p>			<p> North Norfolk District Council Council Offices, Holt Road, Cromer, Norfolk, NR27 9EN Tel: 01263 513811 Fax: 01263 515042 www.northnorfolk.org </p>		



Northrepps

Housing & Economic Land Availability Assessment (Part 2 Employment Land, 2018)

- Allocated Site
- Employment Area (Designated)
- Employment Area (Non-Designated)
- Employment Area (Designated Capacity)
- Enterprise Zone
- New Site
- Brownfield Register Site
- Publicly Owned Asset
- LDF Settlement Boundary
- Parish Boundary

The above sites have been assessed using the HELAA Methodology to determine if they should be included in the overall capacity of available development land in North Norfolk. Please refer to the HELAA Part 2 Report for further details on each site. No decisions have been made regarding the future of these sites.

1:5000

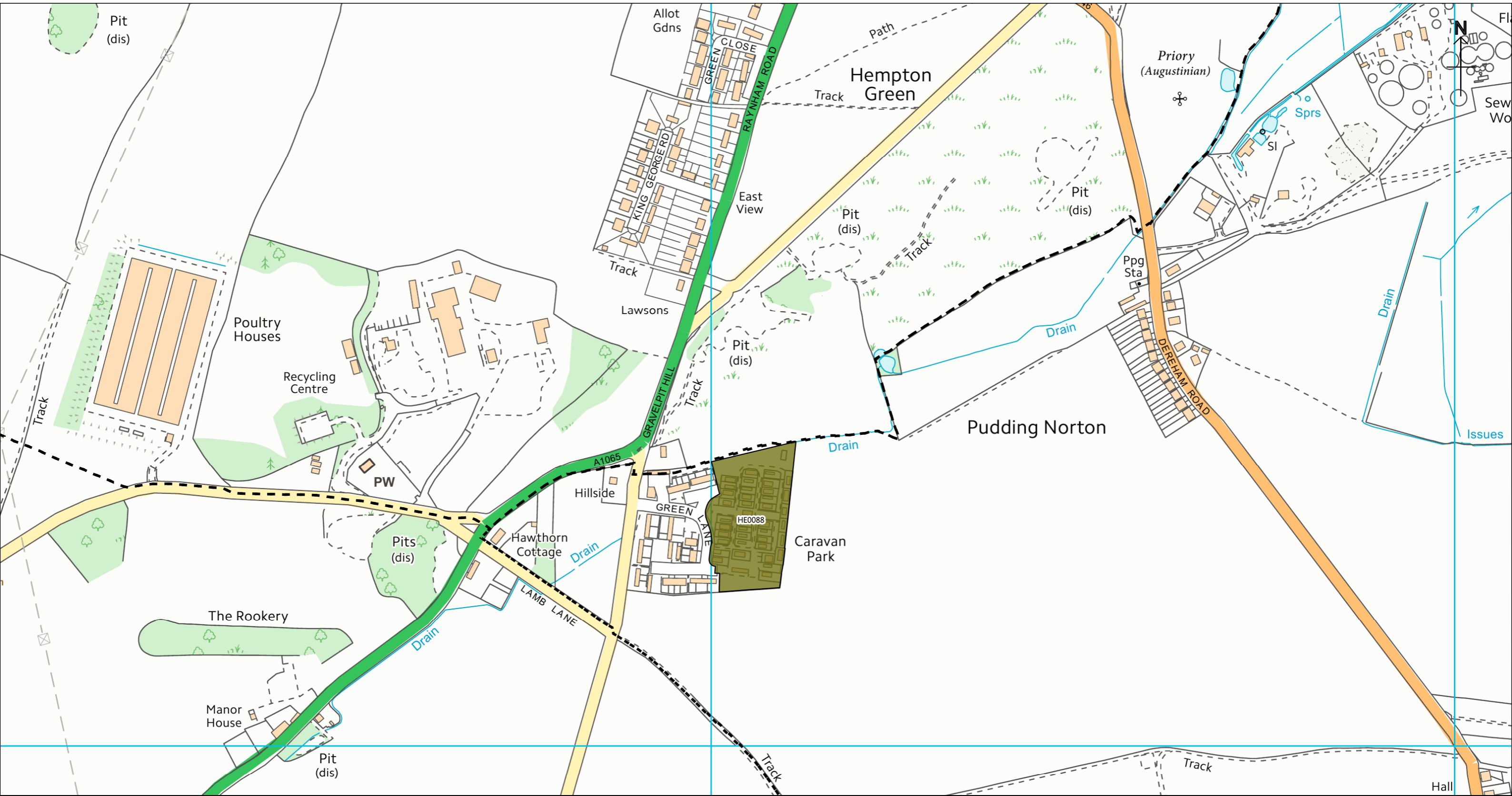
CB


07/02/2018











North Norfolk District Council
 Council Offices, Holt Road,
 Cromer, Norfolk, NR27 9EN
 Tel: 01263 513811
 Fax: 01263 515042
www.northnorfolk.org

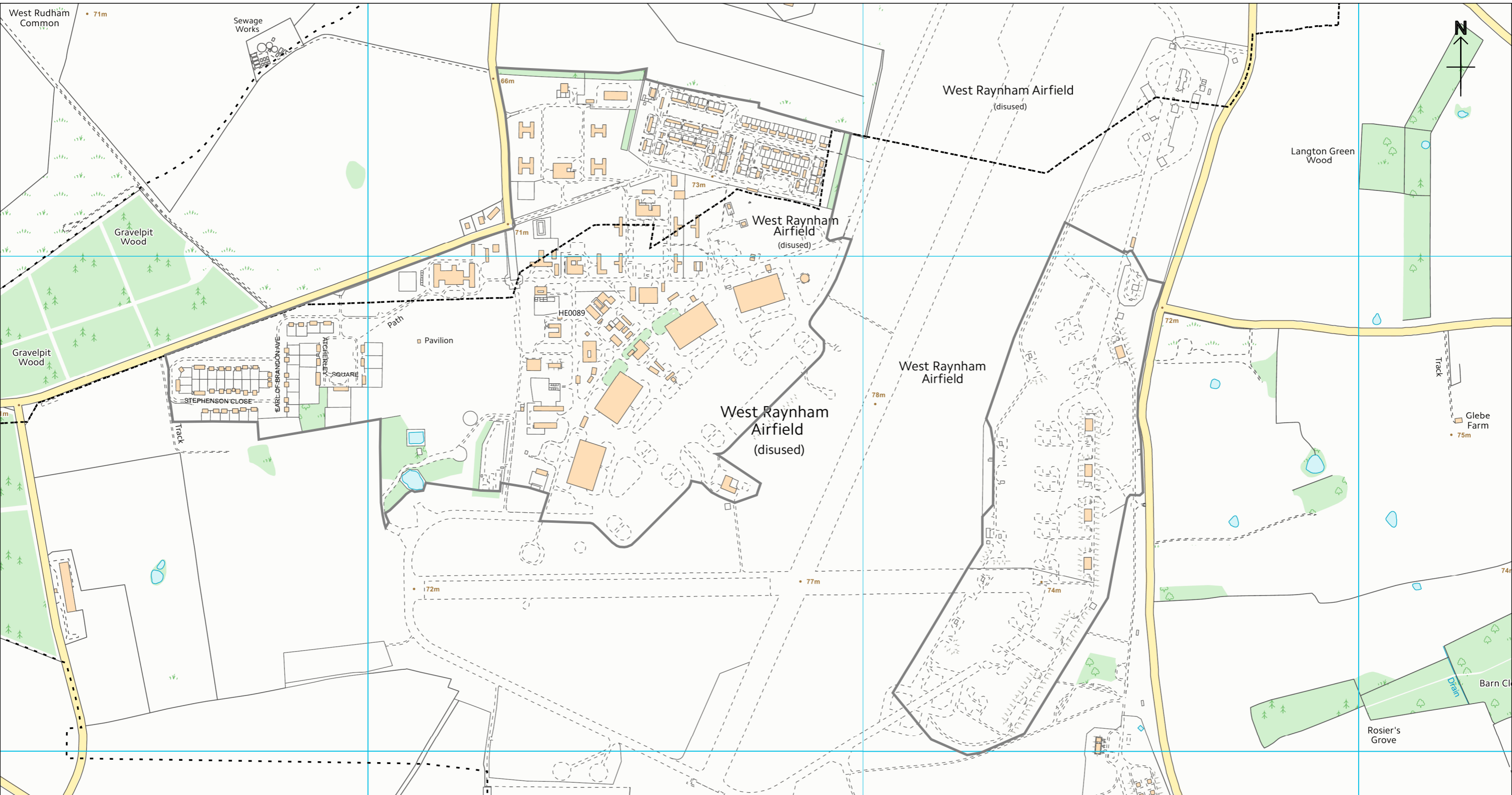
© Crown Copyright
 and database right
 2018
 Ordnance Survey
 100018623


Aerial Photos
 ©Getmapping plc

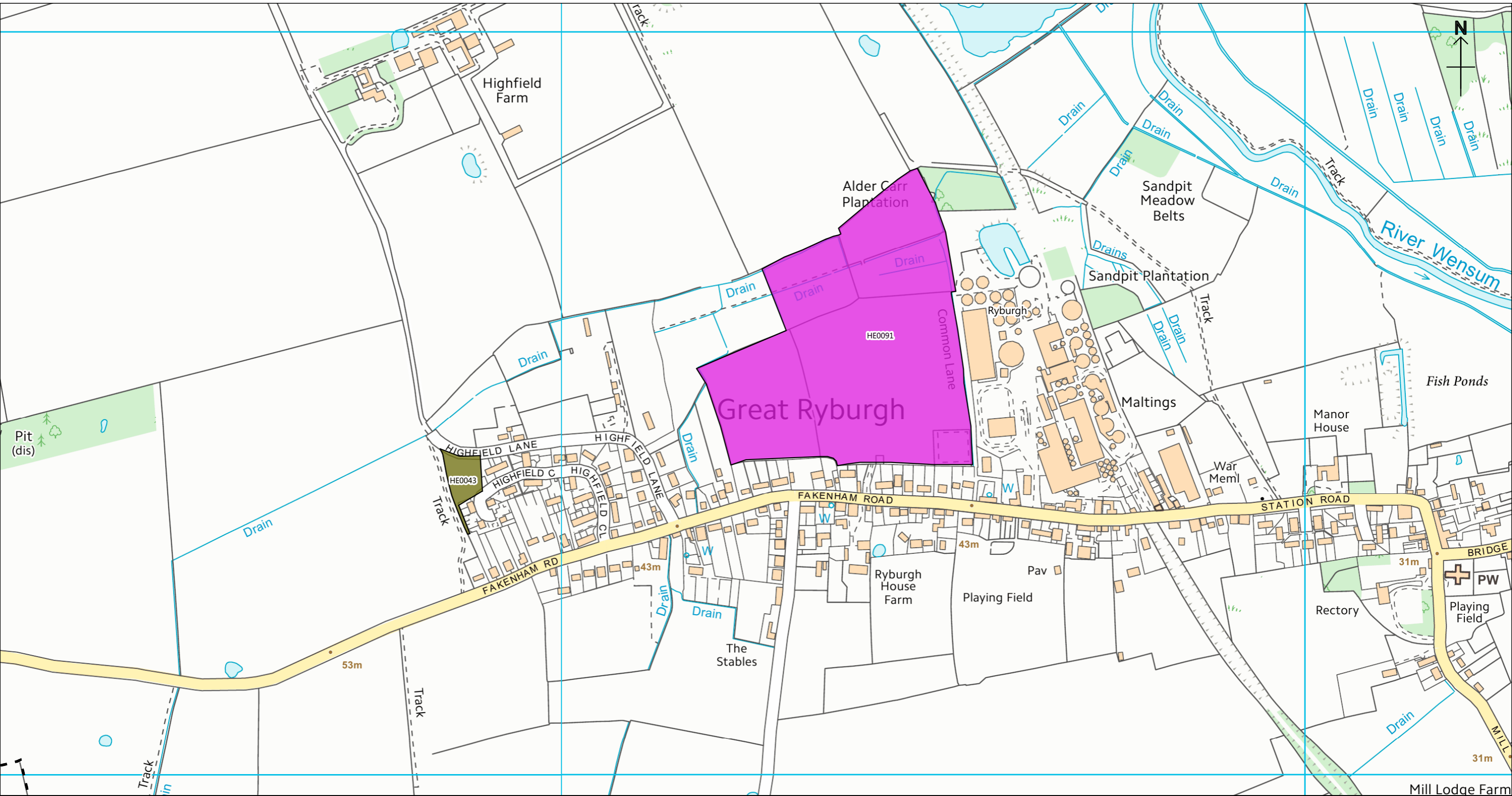


	<h2 style="text-align: center;">Pudding Norton</h2> <p style="text-align: center;">Housing & Economic Land Availability Assessment (Part 2 Employment Land, 2018)</p>				1:5000	CB	<p>© Crown Copyright and database right 2018 Ordnance Survey 100018623 Aerial Photos ©Getmapping plc</p>
					07/02/2018		
	<p>The above sites have been assessed using the HELAA Methodology to determine if they should be included in the overall capacity of available development land in North Norfolk. Please refer to the HELAA Part 2 Report for further details on each site. No decisions have been made regarding the future of these sites.</p>				<p>North Norfolk District Council Council Offices, Holt Road, Cromer, Norfolk, NR27 9EN Tel: 01263 513811 Fax: 01263 515042 www.northnorfolk.org</p>		

- | | | | |
|--|---|--|---|
|  Allocated Site |  Employment Area (Designated Capacity) |  Brownfield Register Site |  LDF Settlement Boundary |
|  Employment Area (Designated) |  Enterprise Zone |  Publicly Owned Asset |  Parish Boundary |
|  Employment Area (Non-Designated) |  New Site | | |



	<h2>Raynham</h2> <p>Housing & Economic Land Availability Assessment (Part 2 Employment Land, 2018)</p>			1:7500	CB	<p>© Crown Copyright and database right 2018 Ordnance Survey 100018623 Aerial Photos ©Getmapping plc</p>
	<p>The above sites have been assessed using the HELAA Methodology to determine if they should be included in the overall capacity of available development land in North Norfolk. Please refer to the HELAA Part 2 Report for further details on each site. No decisions have been made regarding the future of these sites.</p>			07/02/2018		
	<p> Allocated Site Employment Area (Designated) Employment Area (Non-Designated) Employment Area (Designated Capacity) Enterprise Zone Brownfield Register Site Publicly Owned Asset New Site LDF Settlement Boundary Parish Boundary </p>			<p> North Norfolk District Council Council Offices, Holt Road, Cromer, Norfolk, NR27 9EN Tel: 01263 513811 Fax: 01263 515042 www.northnorfolk.org </p>		



Ryburgh

Housing & Economic Land Availability Assessment (Part 2 Employment Land, 2018)

- Allocated Site
- Employment Area (Designated)
- Employment Area (Non-Designated)
- Enterprise Zone
- Brownfield Register Site
- Publicly Owned Asset
- New Site
- LDF Settlement Boundary
- Parish Boundary

The above sites have been assessed using the HELAA Methodology to determine if they should be included in the overall capacity of available development land in North Norfolk. Please refer to the HELAA Part 2 Report for further details on each site. No decisions have been made regarding the future of these sites.

1:5000

CB

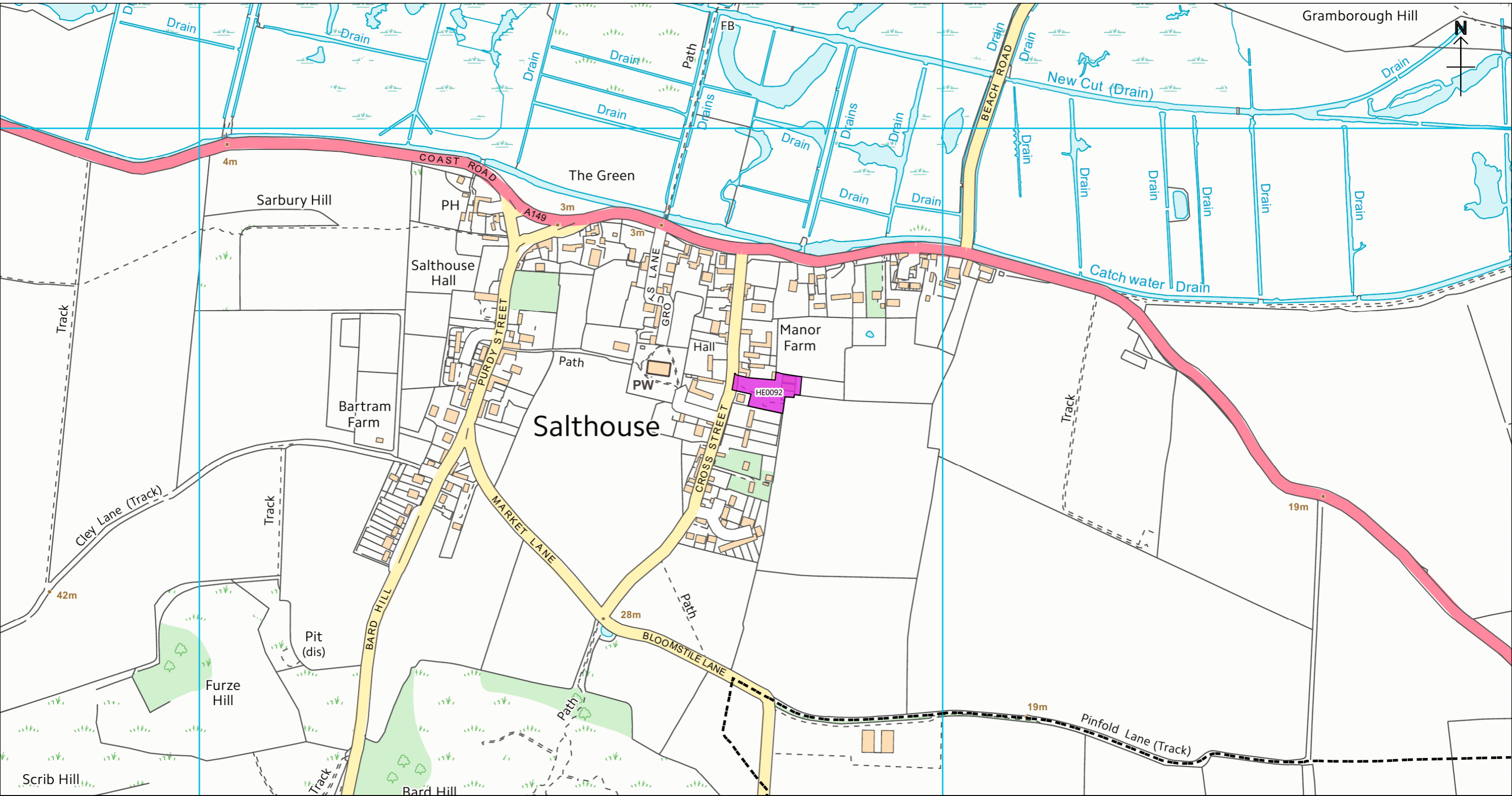
07/02/2018

North Norfolk District Council
 Council Offices, Holt Road,
 Cromer, Norfolk, NR27 9EN
 Tel: 01263 513811
 Fax: 01263 515042
www.northnorfolk.org

© Crown Copyright
 and database right
 2018
 Ordnance Survey
 100018623

Aerial Photos
 ©Getmapping plc





Salthouse

Housing & Economic Land Availability Assessment (Part 2 Employment Land, 2018)

1:5000

CB

- Allocated Site
- Employment Area (Designated)
- Employment Area (Non-Designated)
- Enterprise Zone
- Brownfield Register Site
- Publicly Owned Asset
- New Site
- LDF Settlement Boundary
- Parish Boundary

07/02/2018


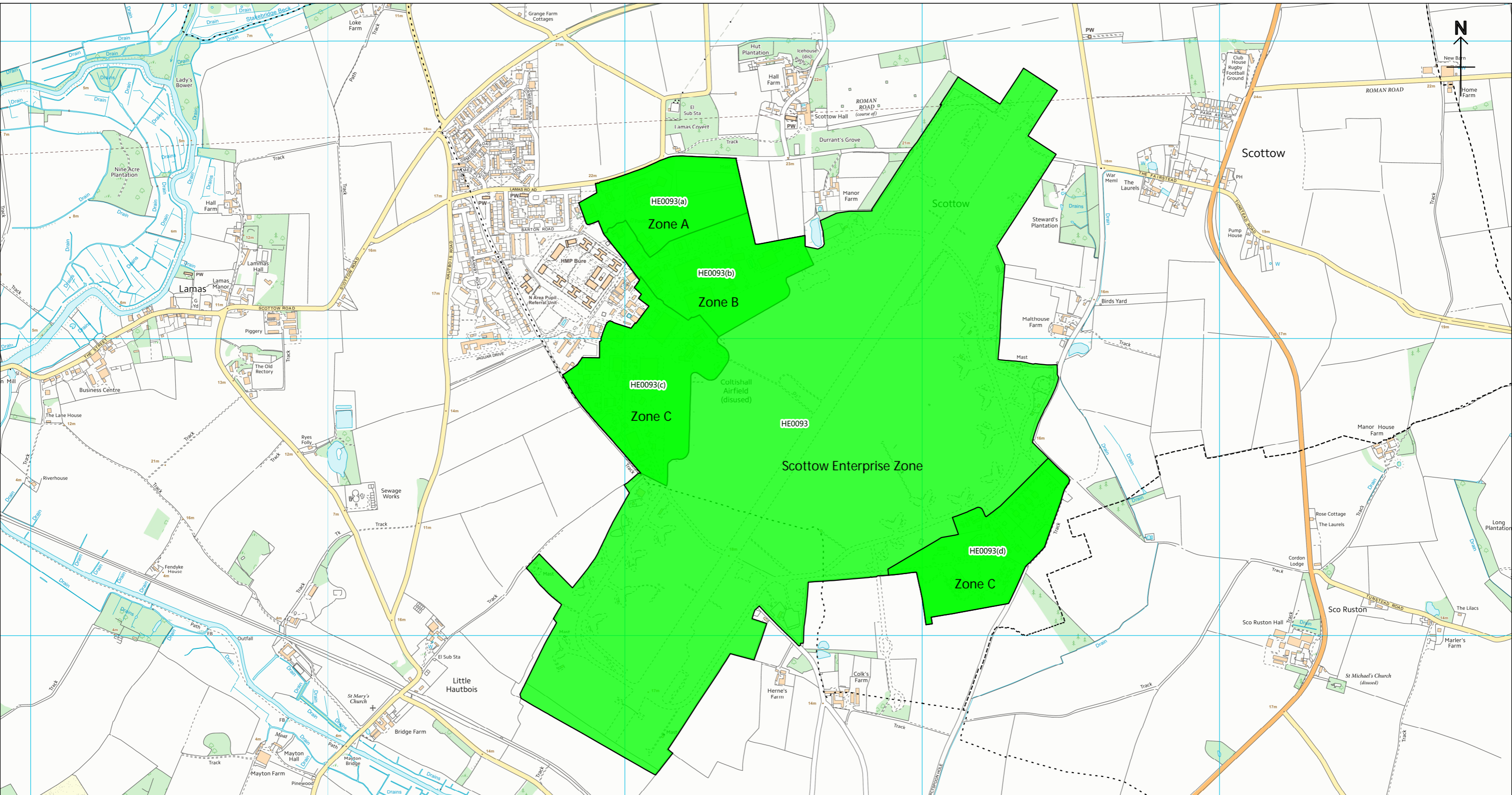
North Norfolk District Council
 Council Offices, Holt Road,
 Cromer, Norfolk, NR27 9EN
 Tel: 01263 513811
 Fax: 01263 515042
www.northnorfolk.org

© Crown Copyright
 and database right
 2018
 Ordnance Survey
 100018623

Aerial Photos
 ©Getmapping plc

The above sites have been assessed using the HELAA Methodology to determine if they should be included in the overall capacity of available development land in North Norfolk. Please refer to the HELAA Part 2 Report for further details on each site. No decisions have been made regarding the future of these sites.





Scottow

Housing & Economic Land Availability Assessment (Part 2 Employment Land, 2018)

1:12500

CB

- Allocated Site
- Employment Area (Designated)
- Employment Area (Non-Designated)
- Enterprise Zone
- Brownfield Register Site
- Publicly Owned Asset
- New Site
- Employment Area (Designated Capacity)
- LDF Settlement Boundary
- Parish Boundary

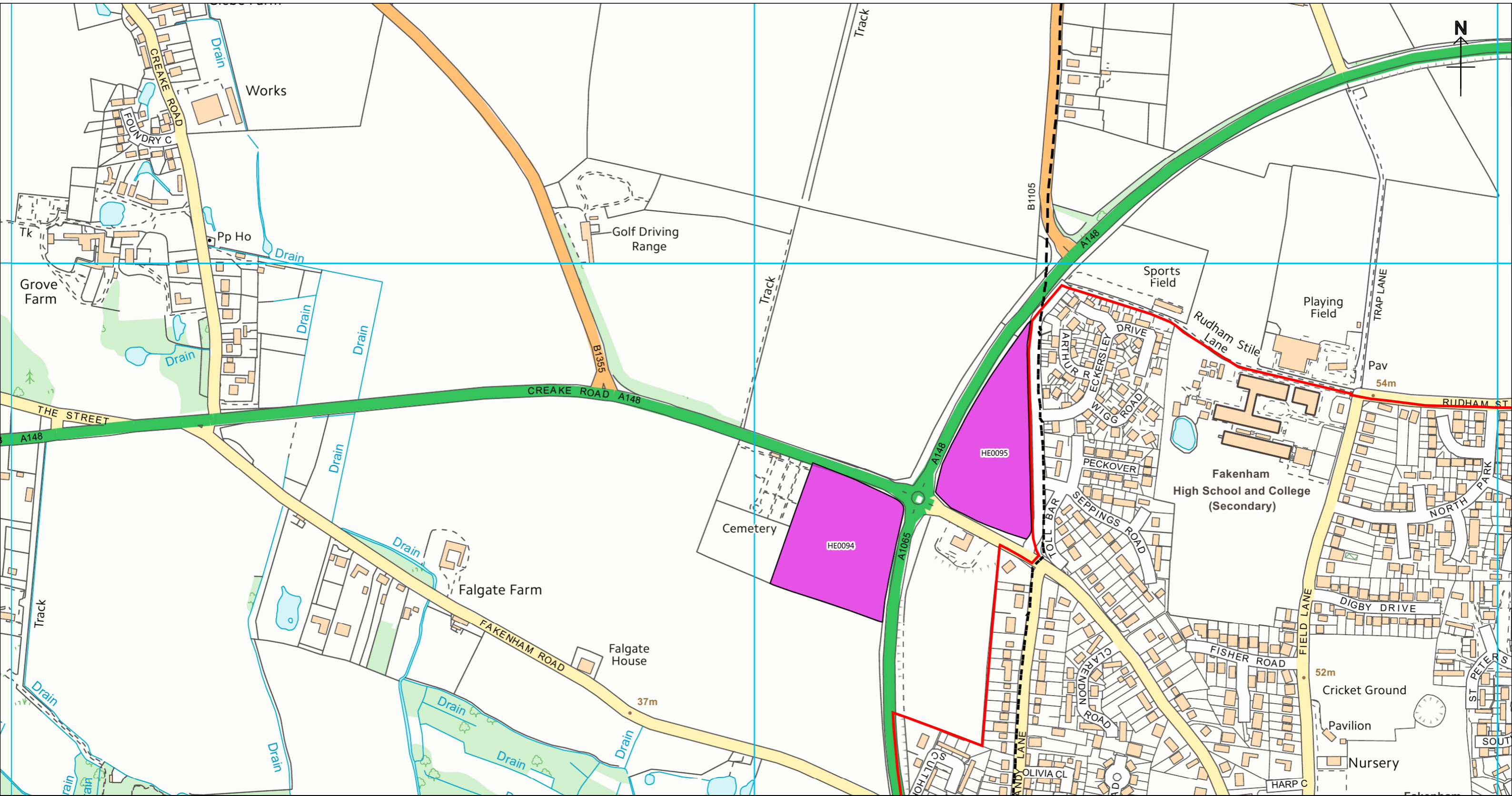
07/02/2018

North Norfolk District Council
 Council Offices, Holt Road,
 Cromer, Norfolk, NR27 9EN
 Tel: 01263 513811
 Fax: 01263 515042
 www.northnorfolk.org

© Crown Copyright
 and database right
 2018
 Ordnance Survey
 100018623

Aerial Photos
 ©Getmapping plc

The above sites have been assessed using the HELAA Methodology to determine if they should be included in the overall capacity of available development land in North Norfolk. Please refer to the HELAA Part 2 Report for further details on each site. No decisions have been made regarding the future of these sites.



Sculthorpe

Housing & Economic Land Availability Assessment (Part 2 Employment Land, 2018)

1:5000

CB

- Allocated Site
- Employment Area (Designated)
- Employment Area (Non-Designated)
- Employment Area (Designated Capacity)
- Enterprise Zone
- Brownfield Register Site
- Publicly Owned Asset
- New Site
- LDF Settlement Boundary
- Parish Boundary


07/02/2018


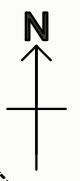
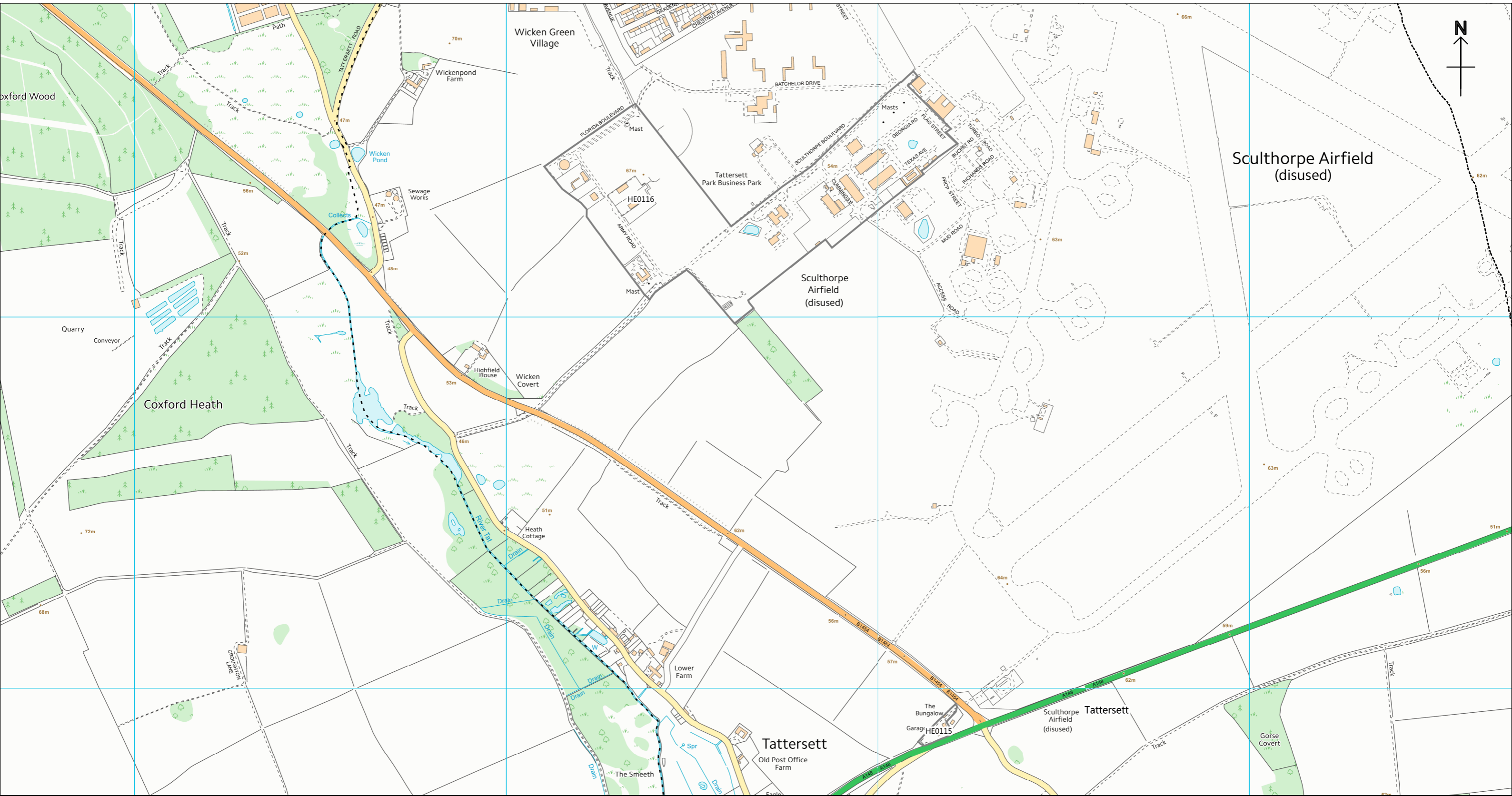
North Norfolk District Council
 Council Offices, Holt Road,
 Cromer, Norfolk, NR27 9EN
 Tel: 01263 513811
 Fax: 01263 515042
www.northnorfolk.org

© Crown Copyright
 and database right
 2018
 Ordnance Survey
 100018623

Aerial Photos
 ©Getmapping plc

The above sites have been assessed using the HELAA Methodology to determine if they should be included in the overall capacity of available development land in North Norfolk. Please refer to the HELAA Part 2 Report for further details on each site. No decisions have been made regarding the future of these sites.





Tattersett

Housing & Economic Land Availability Assessment (Part 2 Employment Land, 2018)

1:10000

CB

- Allocated Site
- Employment Area (Designated)
- Employment Area (Non-Designated)
- Enterprise Zone
- Brownfield Register Site
- Publicly Owned Asset
- New Site
- LDF Settlement Boundary
- Parish Boundary

The above sites have been assessed using the HELAA Methodology to determine if they should be included in the overall capacity of available development land in North Norfolk. Please refer to the HELAA Part 2 Report for further details on each site. No decisions have been made regarding the future of these sites.

07/02/2018

North Norfolk District Council
 Council Offices, Holt Road,
 Cromer, Norfolk, NR27 9EN
 Tel: 01263 513811
 Fax: 01263 515042
 www.northnorfolk.org

© Crown Copyright
 and database right
 2018
 Ordnance Survey
 100018623
 Aerial Photos
 ©Getmapping plc



Trunch

Housing & Economic Land Availability Assessment (Part 2 Employment Land, 2018)

1:5000

CB

- Allocated Site
- Employment Area (Designated)
- Employment Area (Non-Designated)
- Enterprise Zone
- Brownfield Register Site
- Publicly Owned Asset
- New Site
- LDF Settlement Boundary
- Parish Boundary

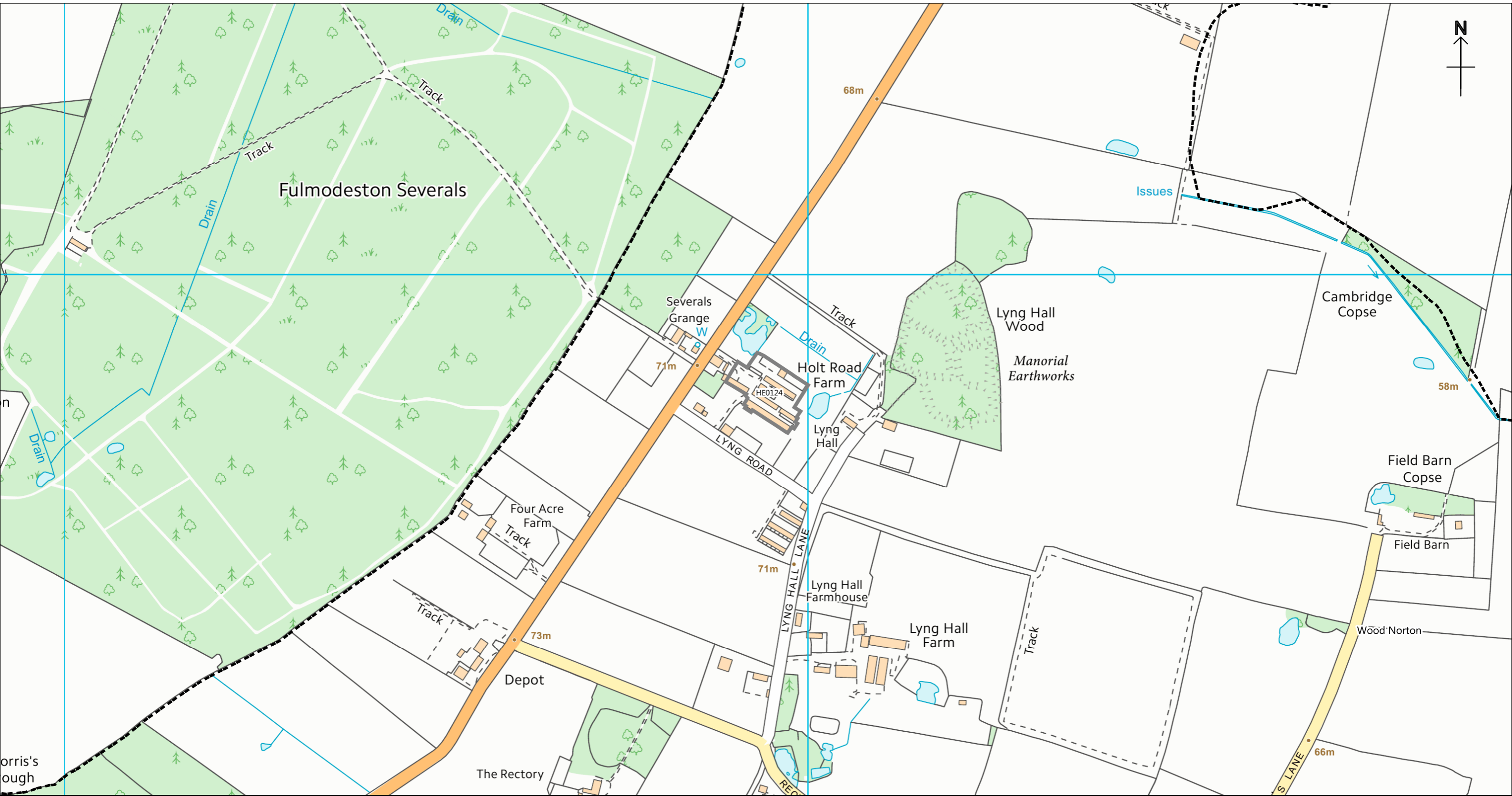
07/02/2018

North Norfolk District Council
 Council Offices, Holt Road,
 Cromer, Norfolk, NR27 9EN
 Tel: 01263 513811
 Fax: 01263 515042
www.northnorfolk.org

The above sites have been assessed using the HELAA Methodology to determine if they should be included in the overall capacity of available development land in North Norfolk. Please refer to the HELAA Part 2 Report for further details on each site. No decisions have been made regarding the future of these sites.

© Crown Copyright
 and database right
 2018
 Ordnance Survey
 100018623
 Aerial Photos
 ©Getmapping plc





Wood Norton

Housing & Economic Land Availability Assessment (Part 2 Employment Land, 2018)

1:5000

CB

- Allocated Site
- Employment Area (Designated)
- Employment Area (Non-Designated)
- Enterprise Zone
- Brownfield Register Site
- Publicly Owned Asset
- New Site
- LDF Settlement Boundary
- Parish Boundary
- Employment Area (Designated Capacity)


07/02/2018

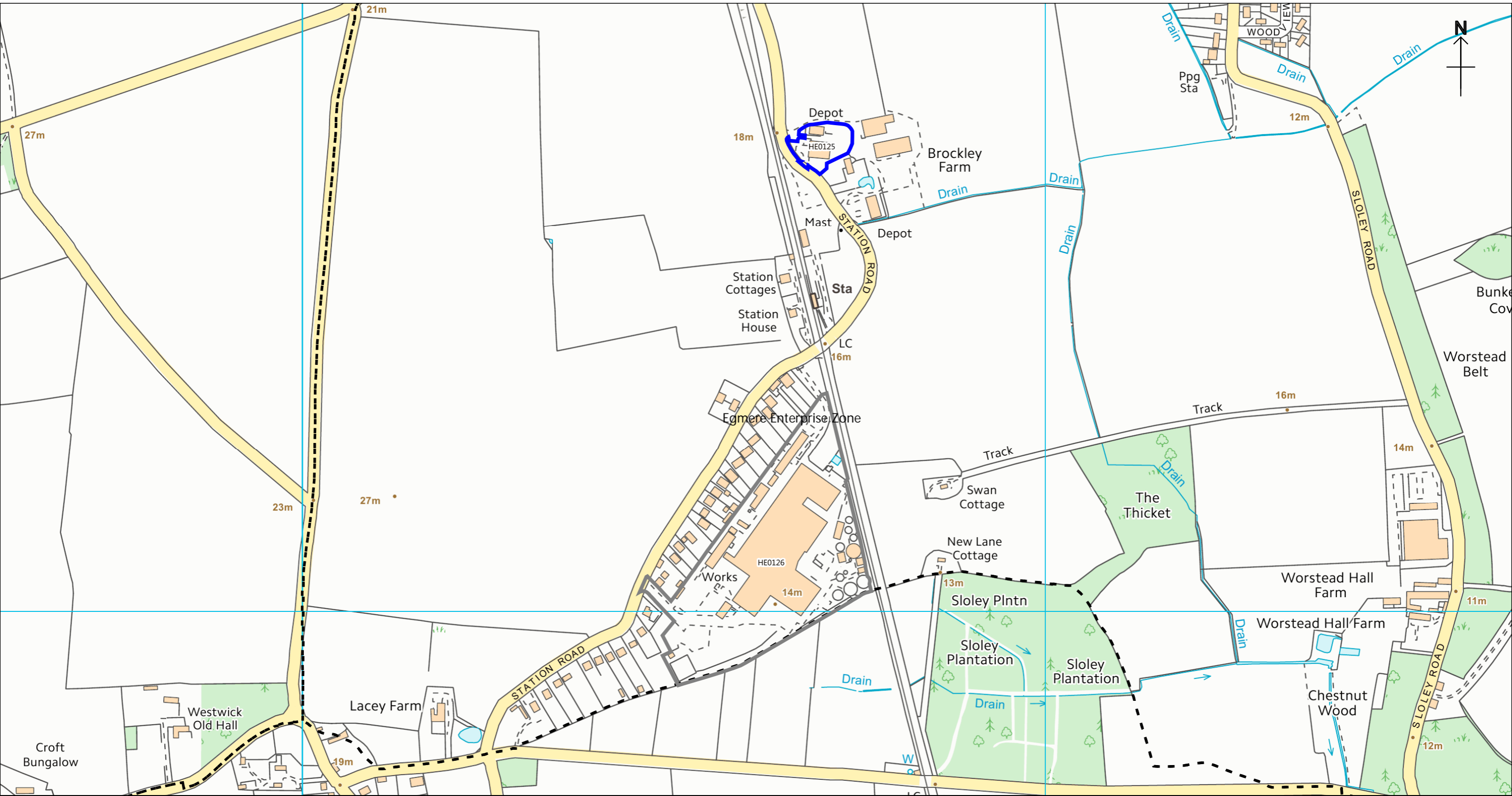
North Norfolk District Council
 Council Offices, Holt Road,
 Cromer, Norfolk, NR27 9EN
 Tel: 01263 513811
 Fax: 01263 515042
www.northnorfolk.org

© Crown Copyright
 and database right
 2018
 Ordnance Survey
 100018623

Aerial Photos
 ©Getmapping plc

The above sites have been assessed using the HELAA Methodology to determine if they should be included in the overall capacity of available development land in North Norfolk. Please refer to the HELAA Part 2 Report for further details on each site. No decisions have been made regarding the future of these sites.





Worstead

Housing & Economic Land Availability Assessment (Part 2 Employment Land, 2018)

1:5000

CB

- Allocated Site
- Employment Area (Designated)
- Employment Area (Non-Designated)
- Enterprise Zone
- Brownfield Register Site
- Publicly Owned Asset
- New Site
- LDF Settlement Boundary
- Parish Boundary
- Employment Area (Designated Capacity)

07/02/2018

North Norfolk District Council
 Council Offices, Holt Road,
 Cromer, Norfolk, NR27 9EN
 Tel: 01263 513811
 Fax: 01263 515042
 www.northnorfolk.org

© Crown Copyright
 and database right
 2018
 Ordnance Survey
 100018623
 Aerial Photos
 ©Getmapping plc

The above sites have been assessed using the HELAA Methodology to determine if they should be included in the overall capacity of available development land in North Norfolk. Please refer to the HELAA Part 2 Report for further details on each site. No decisions have been made regarding the future of these sites.



