

**North Norfolk Brownfield Land Register (2018)**

BLR01 - Land at Runton Road, Cromer

1:5000	CB
01/12/2018	
North Norfolk District Council Council Offices, Holt Road, Cromer, Norfolk, NR27 9EN Tel: 01263 513811 Fax: 01263 515042 <a href="http://www.northnorfolk.org">www.northnorfolk.org</a>	

© Crown Copyright  
 and database right  
 2018  
 Ordnance Survey  
 100018623  
 Aerial Photos  
 ©Getmapping plc



**North Norfolk Brownfield Land Register (2018)**

BLR02 - Coach Depot, Claypit Lane, Fakenham

1:2500

CB

01/12/2018

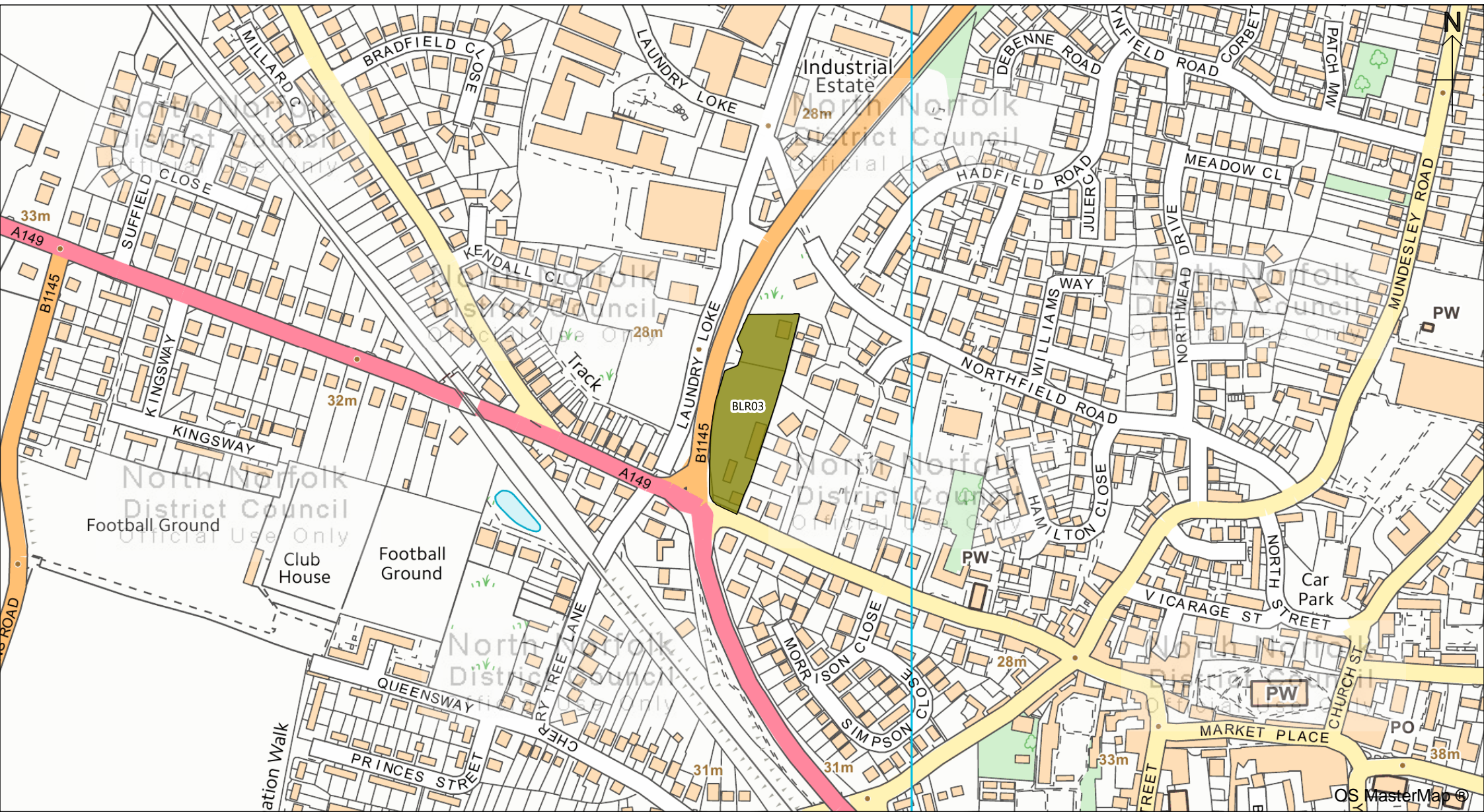
North Norfolk District Council  
 Council Offices, Holt Road,  
 Cromer, Norfolk, NR27 9EN  
 Tel: 01263 513811  
 Fax: 01263 515042  
[www.northnorfolk.org](http://www.northnorfolk.org)

© Crown Copyright  
 and database right  
 2018  
 Ordnance Survey  
 100018623

Aerial Photos  
 ©Getmapping plc

OS MasterMap ©





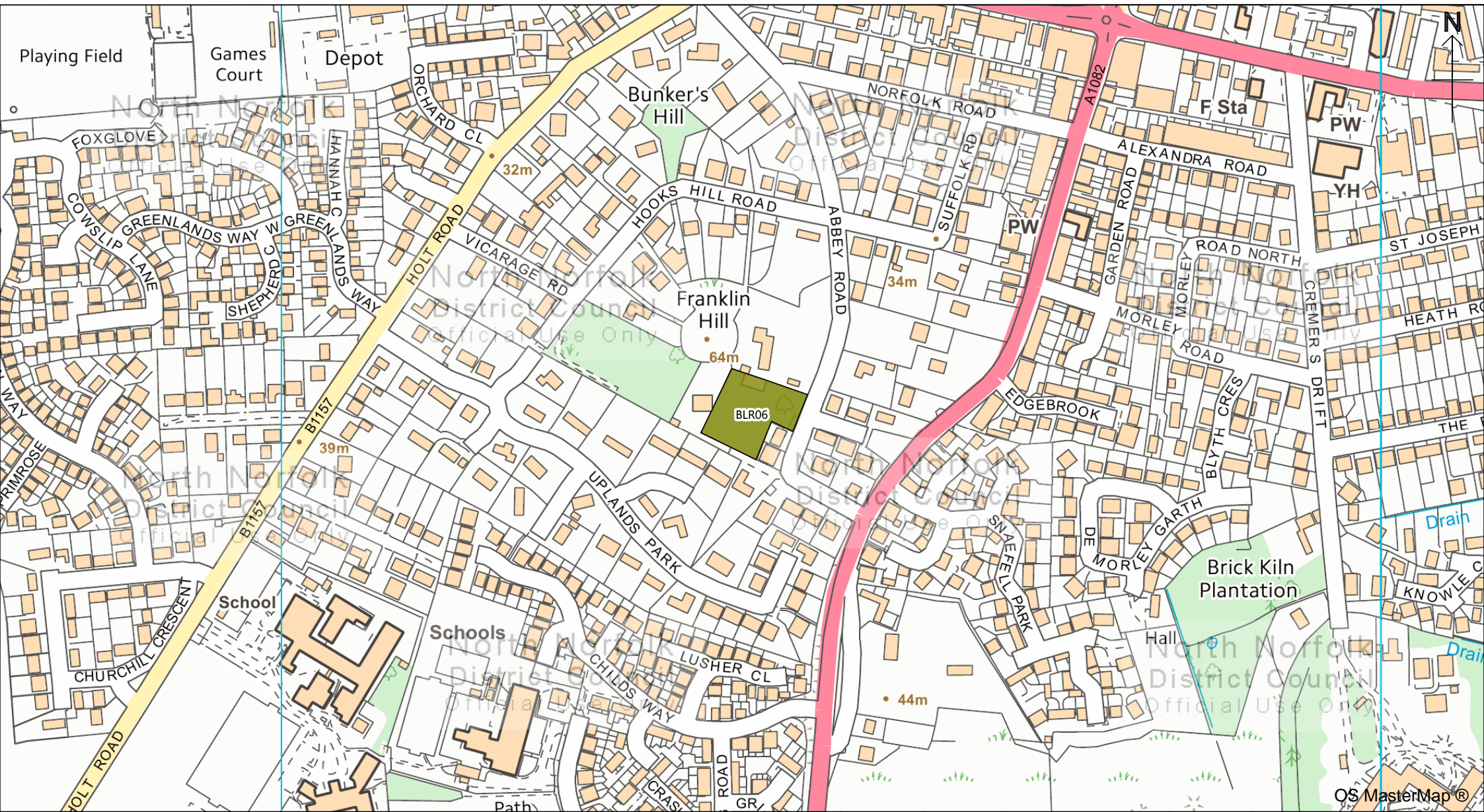
**North Norfolk Brownfield Land Register (2018)**

BLR03 - Maces Yard, 34 - 36 Cromer Road, North Walsham

1:5000	CB
01/12/2018	
North Norfolk District Council Council Offices, Holt Road, Cromer, Norfolk, NR27 9EN Tel: 01263 513811 Fax: 01263 515042 <a href="http://www.northnorfolk.org">www.northnorfolk.org</a>	

© Crown Copyright  
 and database right  
 2018  
 Ordnance Survey  
 100018623  
 Aerial Photos  
 ©Getmapping plc





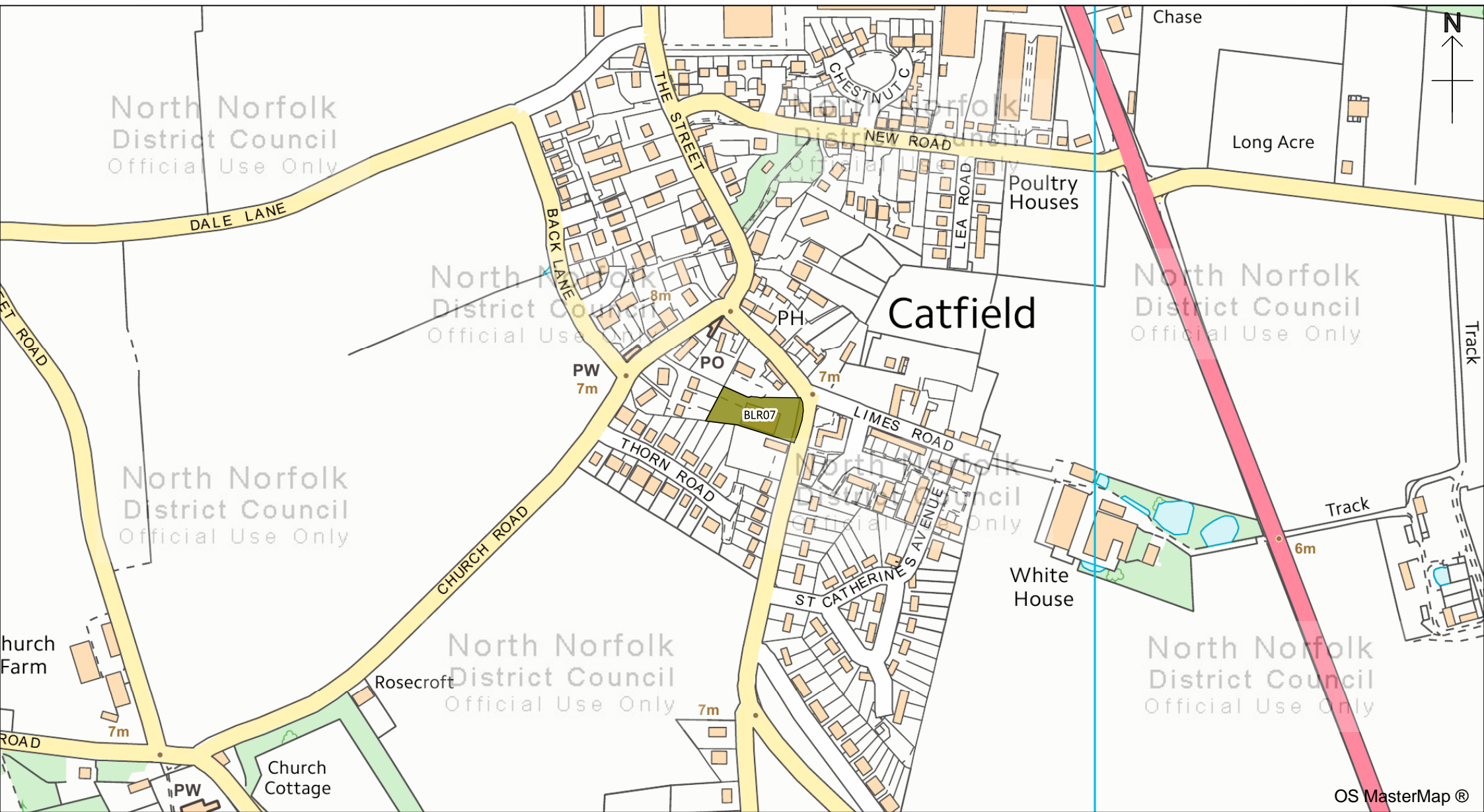
**North Norfolk Brownfield Land Register (2018)**

BLR06 - Land at Abbey Road Sheringham

1:5000	CB
01/12/2018	
North Norfolk District Council Council Offices, Holt Road, Cromer, Norfolk, NR27 9EN Tel: 01263 513811 Fax: 01263 515042 <a href="http://www.northnorfolk.org">www.northnorfolk.org</a>	

© Crown Copyright  
 and database right  
 2018  
 Ordnance Survey  
 100018623  
 Aerial Photos  
 ©Getmapping plc





OS MasterMap ©



**North Norfolk Brownfield Land Register (2018)**

**BLR07 - Coach Depot, The Street, Catfield**

1:5000

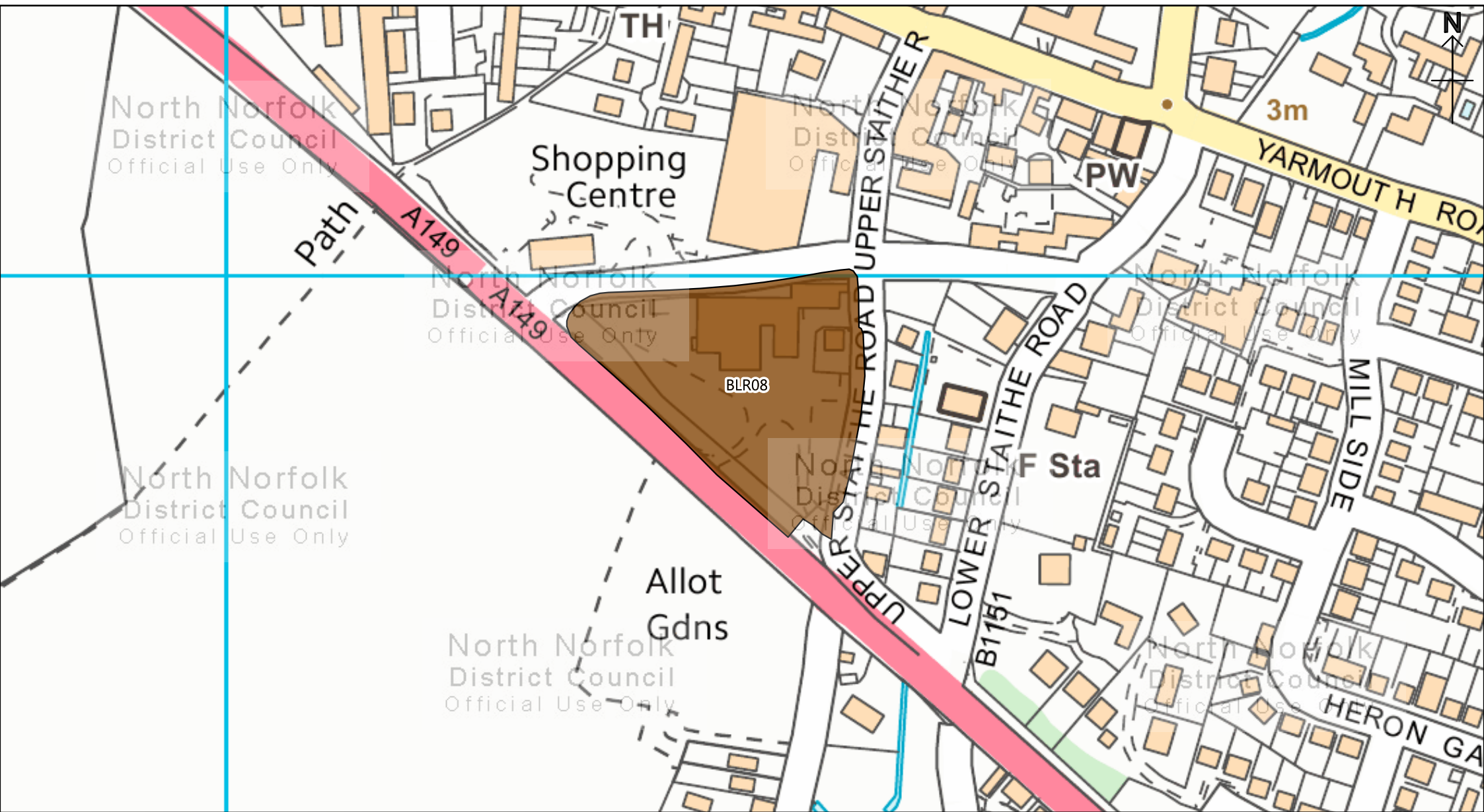
CB

01/12/2018

North Norfolk District Council  
 Council Offices, Holt Road,  
 Cromer, Norfolk, NR27 9EN  
 Tel: 01263 513811  
 Fax: 01263 515042  
[www.northnorfolk.org](http://www.northnorfolk.org)

© Crown Copyright  
 and database right  
 2018  
 Ordnance Survey  
 100018623

Aerial Photos  
 ©Getmapping plc



**North Norfolk Brownfield Land Register (2018)**

BLR08 - Former Slaughter House, Upper Staithe Road, Stalham

1:2500

CB

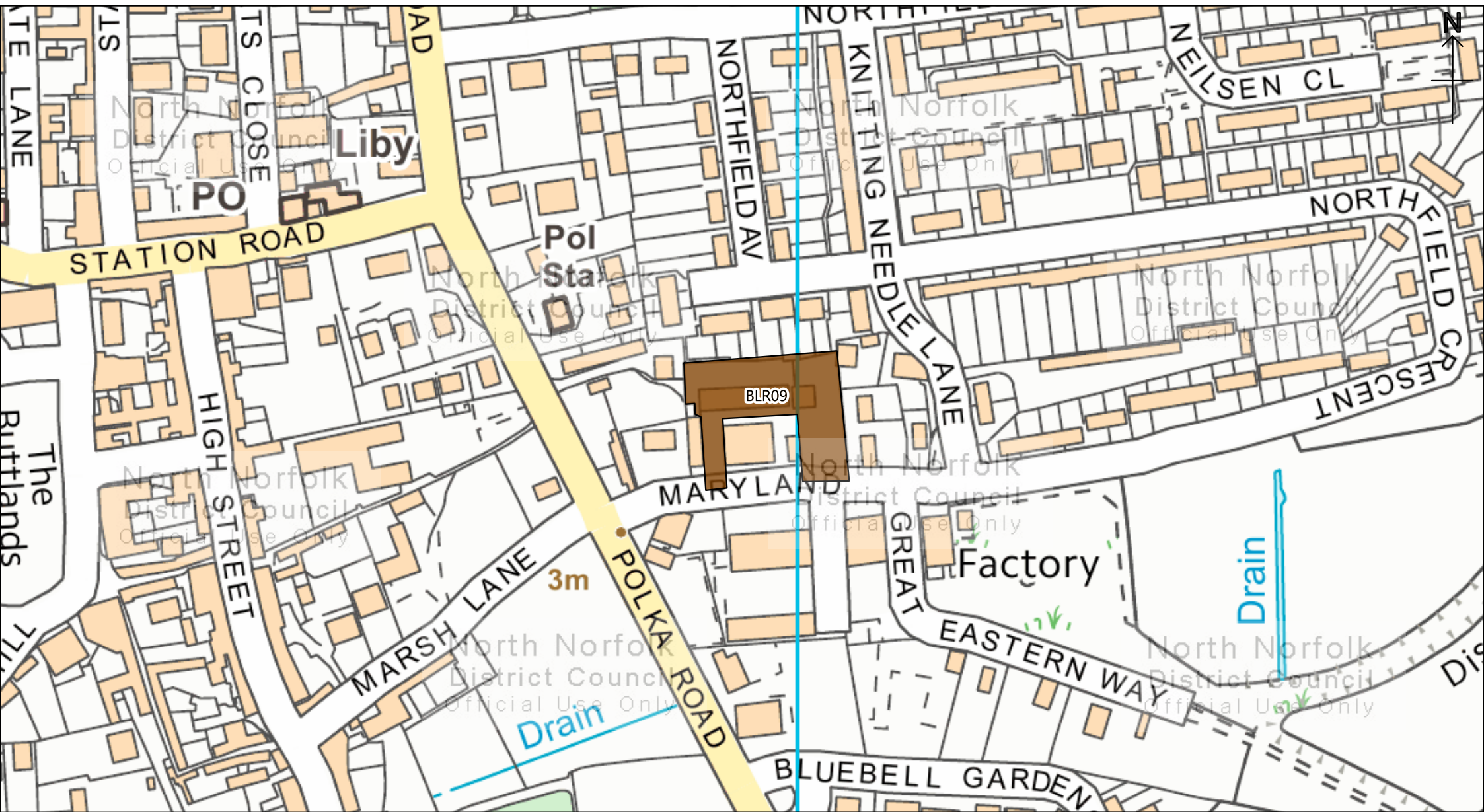
01/12/2018

North Norfolk District Council  
 Council Offices, Holt Road,  
 Cromer, Norfolk, NR27 9EN  
 Tel: 01263 513811  
 Fax: 01263 515042  
 www.northnorfolk.org

© Crown Copyright  
 and database right  
 2018  
 Ordnance Survey  
 100018623

Aerial Photos  
 ©Getmapping plc





**North Norfolk Brownfield Land Register (2018)**

BLR09 - Units at Old Coal Yard, Maryland, Wells-next-the-Sea

1:2500

CB

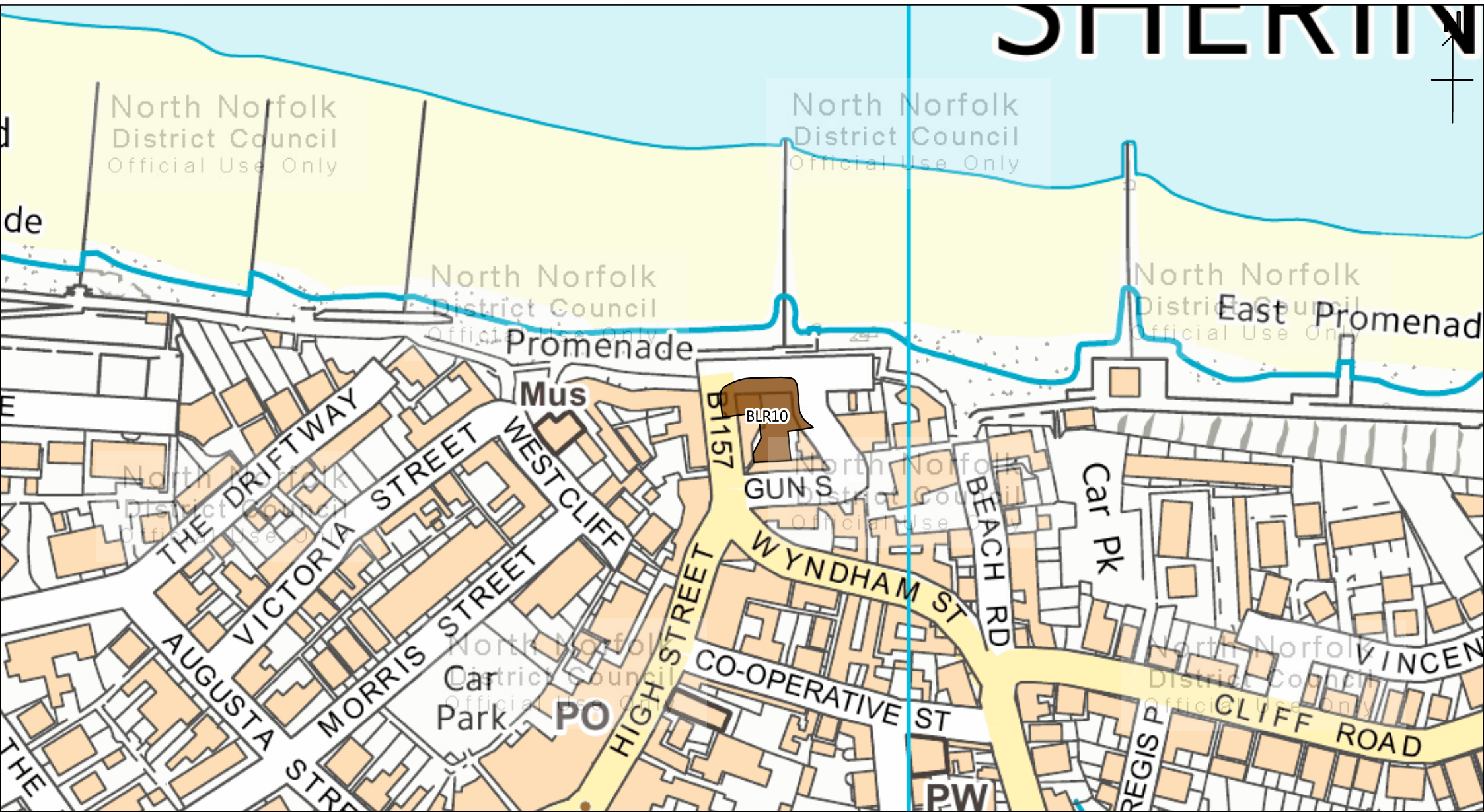
01/12/2018

North Norfolk District Council  
 Council Offices, Holt Road,  
 Cromer, Norfolk, NR27 9EN  
 Tel: 01263 513811  
 Fax: 01263 515042  
[www.northnorfolk.org](http://www.northnorfolk.org)

© Crown Copyright  
 and database right  
 2018  
 Ordnance Survey  
 100018623

Aerial Photos  
 ©Getmapping plc





SHERINGHAM



**North Norfolk Brownfield Land Register (2018)**

BLR10 - Formerly The Shannocks, 1 High Street, Sheringham

1:2500      CB

01/12/2018

North Norfolk District Council  
 Council Offices, Holt Road,  
 Cromer, Norfolk, NR27 9EN  
 Tel: 01263 513811  
 Fax: 01263 515042  
[www.northnorfolk.org](http://www.northnorfolk.org)

© Crown Copyright  
 and database right  
 2018  
 Ordnance Survey  
 100018623

Aerial Photos  
 ©Getmapping plc





**North Norfolk Brownfield Land Register (2018)**

BLR11 - Land at Black Swan Loke North Walsham

1:1250

CB

01/12/2018

North Norfolk District Council  
 Council Offices, Holt Road,  
 Cromer, Norfolk, NR27 9EN  
 Tel: 01263 513811  
 Fax: 01263 515042  
[www.northnorfolk.org](http://www.northnorfolk.org)

© Crown Copyright  
 and database right  
 2018  
 Ordnance Survey  
 100018623

Aerial Photos  
 ©Getmapping plc