



© MasterMap



North Norfolk Brownfield Land Register (2019)

BLR01 - Land at Runtun Road, Cromer

1:2500

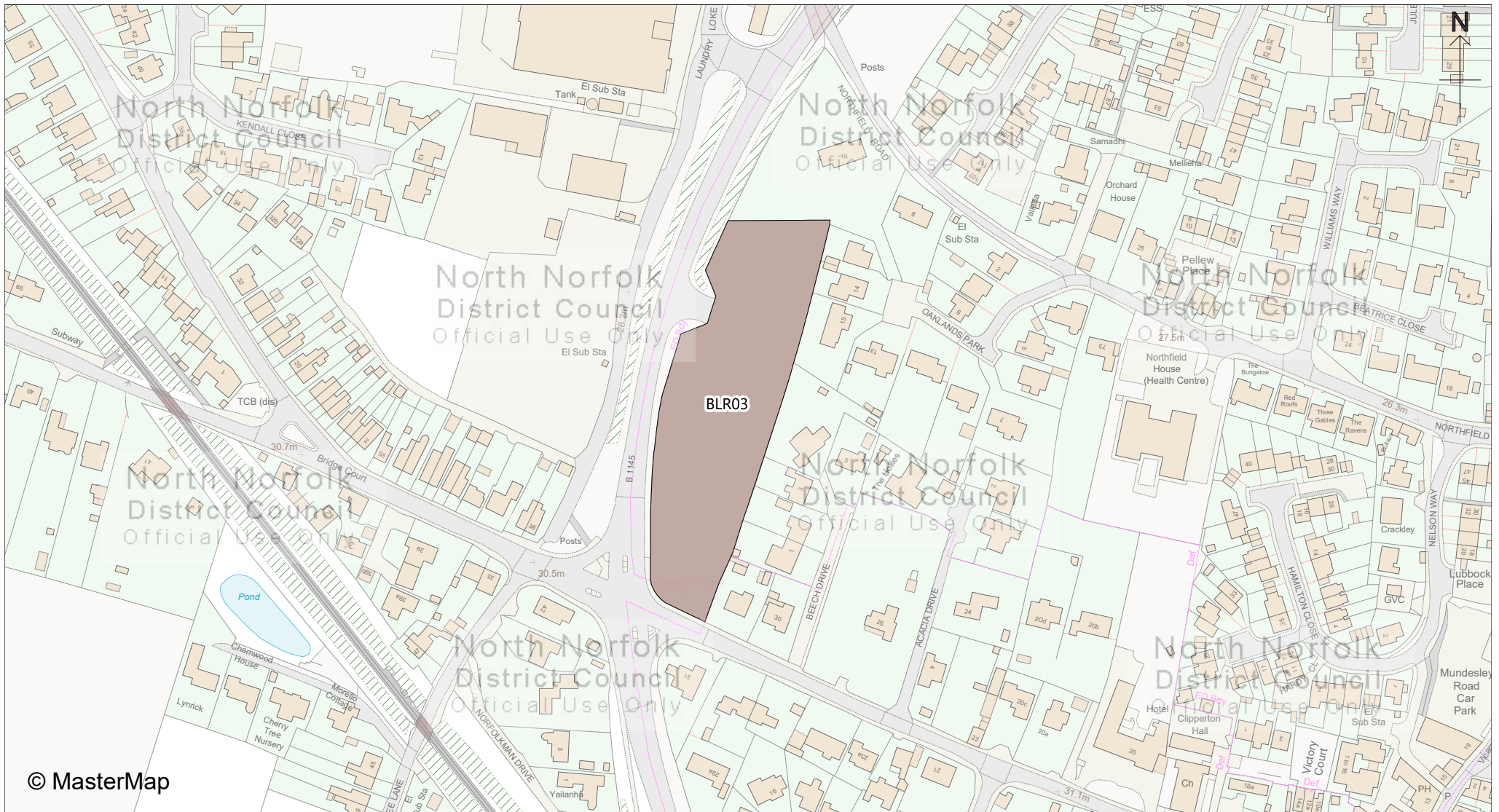
CB

15/11/2019

North Norfolk District Council
 Council Offices, Holt Road,
 Cromer, Norfolk, NR27 9EN
 Tel: 01263 513811
 Fax: 01263 515042
 www.northnorfolk.org

© Crown Copyright
 and database right
 2019
 Ordnance Survey
 100018623

Aerial Photos
 ©Getmapping plc



© MasterMap



North Norfolk Brownfield Land Register (2019)

BLR03 - Maces Yard, 34-36 Cromer Road, North Walsham

1:2500

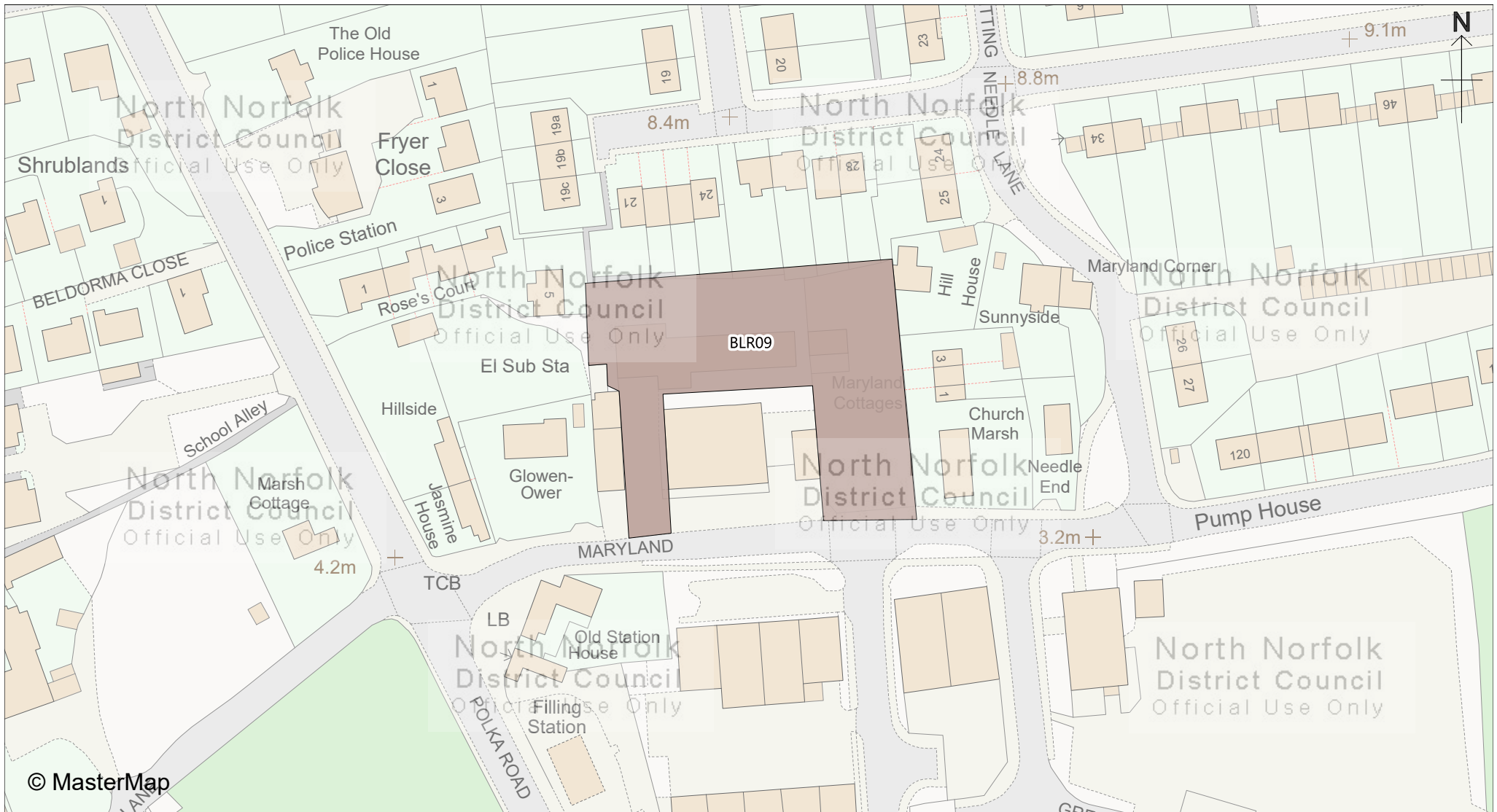
CB

15/11/2019

North Norfolk District Council
 Council Offices, Holt Road,
 Cromer, Norfolk, NR27 9EN
 Tel: 01263 513811
 Fax: 01263 515042
 www.northnorfolk.org

© Crown Copyright
 and database right
 2019
 Ordnance Survey
 100018623

Aerial Photos
 ©Getmapping plc



North Norfolk Brownfield Land Register (2019)

BLR09 - Units at Old Coal Yard, Maryland, Wells-next-the-Sea

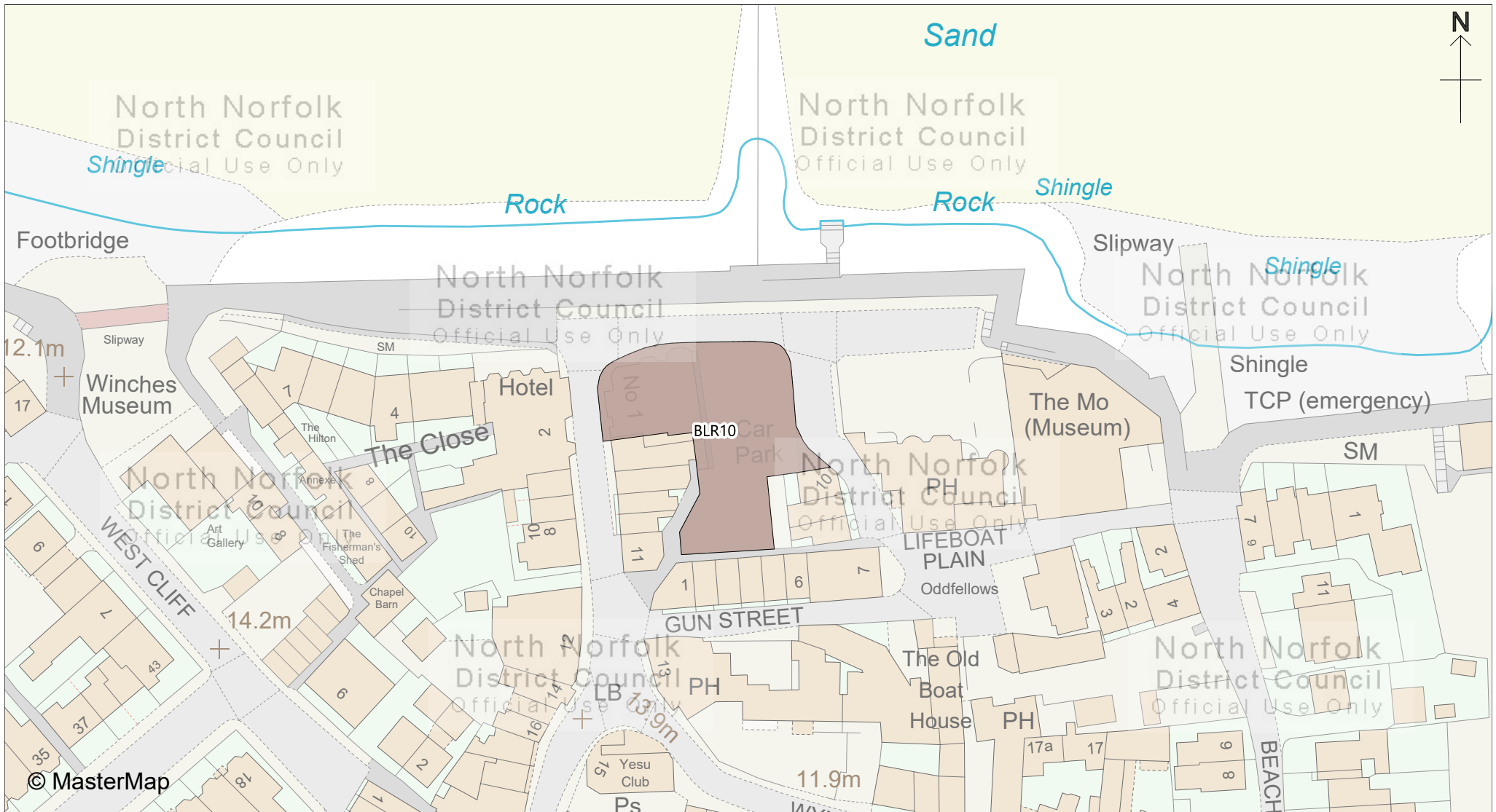
1:1250 CB

15/11/2019

North Norfolk District Council
Council Offices, Holt Road,
Cromer, Norfolk, NR27 9EN
Tel: 01263 513811
Fax: 01263 515042
www.northnorfolk.org

© Crown Copyright
and database right
2019
Ordnance Survey
100018623

Aerial Photos
©Getmapping plc



© MasterMap



North Norfolk Brownfield Land Register (2019)

BLR10 - Formerly The Shannocks, 1 High Street, Sheringham

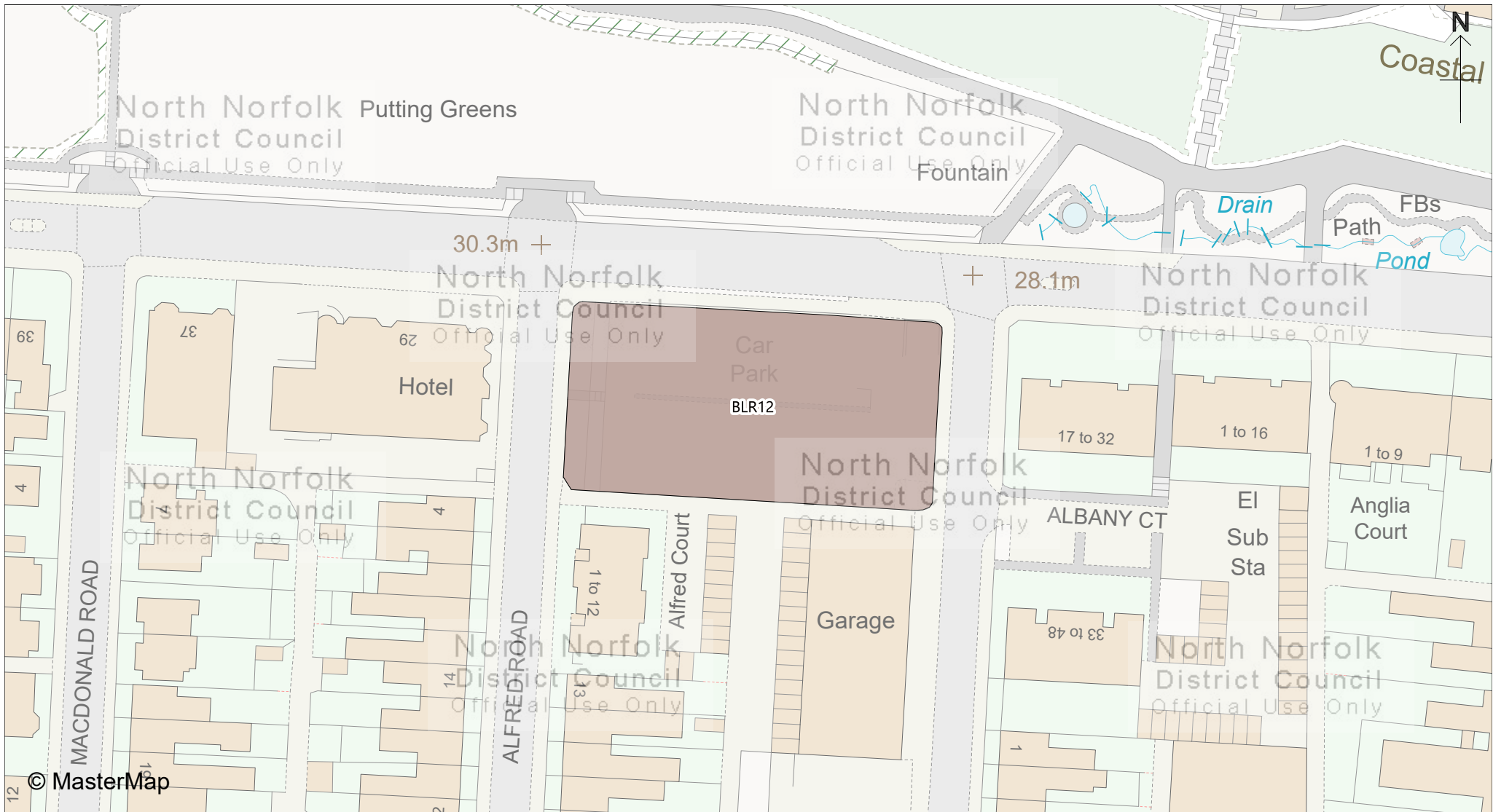
1:1000 CB

15/11/2019

North Norfolk District Council
Council Offices, Holt Road,
Cromer, Norfolk, NR27 9EN
Tel: 01263 513811
Fax: 01263 515042
www.northnorfolk.org

© Crown Copyright
and database right
2019
Ordnance Survey
100018623

Aerial Photos
©Getmapping plc



© MasterMap



North Norfolk Brownfield Land Register (2019)

BLR12 - Land adjacent to East Coast Motors, Beach Road, Cromer

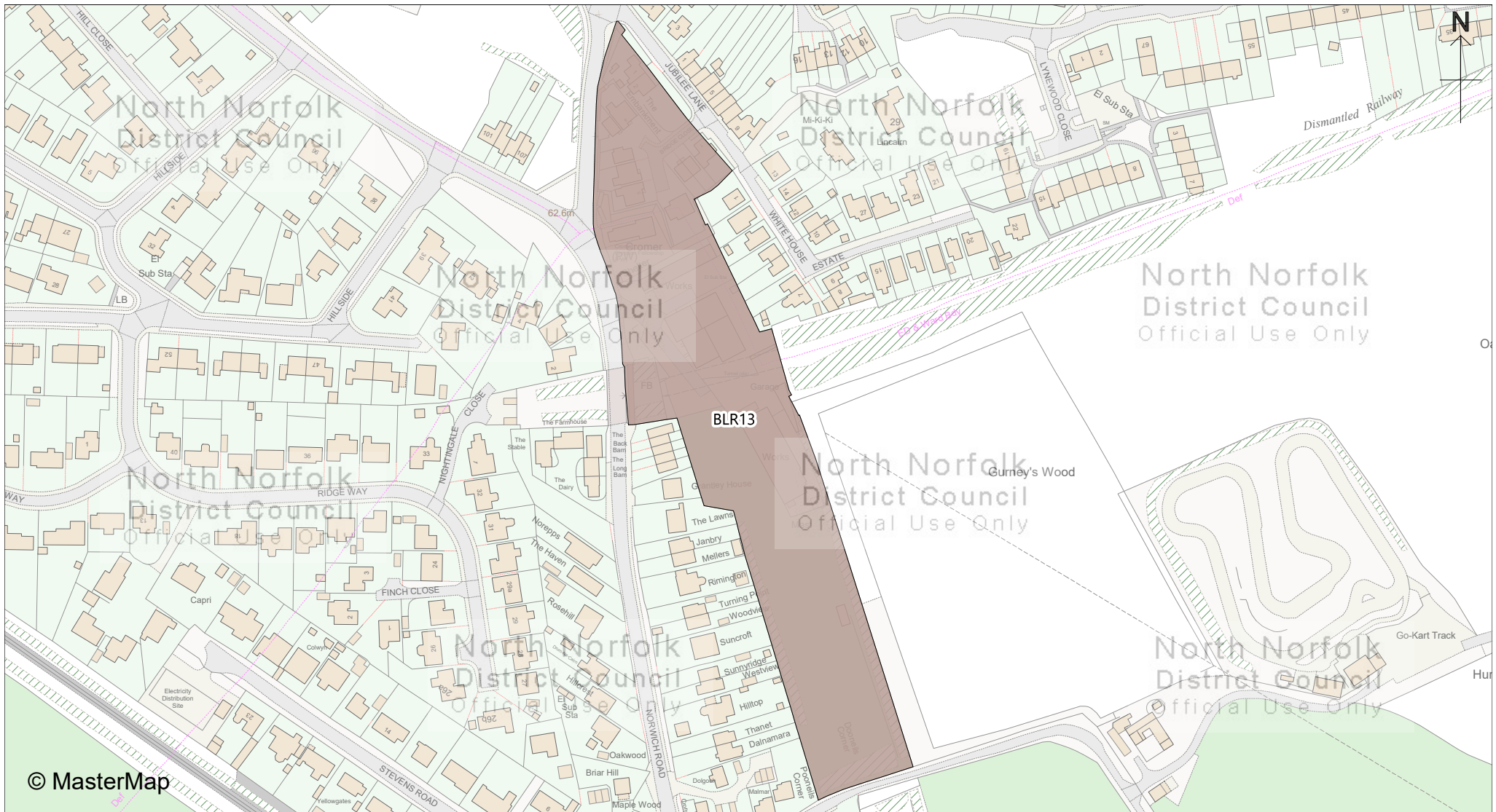
1:1000 CB

15/11/2019

North Norfolk District Council
Council Offices, Holt Road,
Cromer, Norfolk, NR27 9EN
Tel: 01263 513811
Fax: 01263 515042
www.northnorfolk.org

© Crown Copyright
and database right
2019
Ordnance Survey
100018623

Aerial Photos
©Getmapping plc



© MasterMap



North Norfolk Brownfield Land Register (2019)

BLR13 - Land at Jubilee Lane / Cromer High Station, Cromer

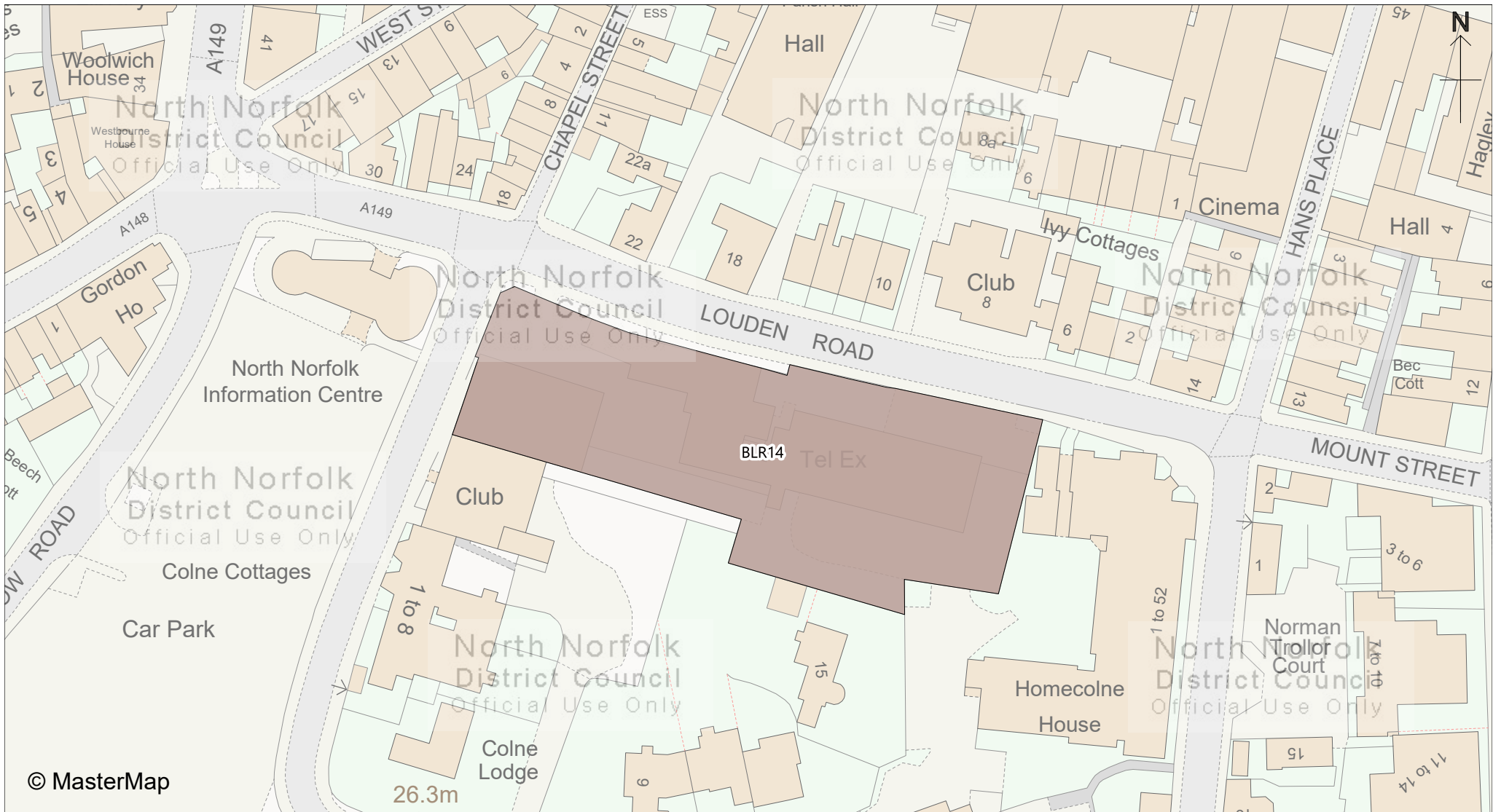
1:2500 CB

15/11/2019

North Norfolk District Council
 Council Offices, Holt Road,
 Cromer, Norfolk, NR27 9EN
 Tel: 01263 513811
 Fax: 01263 515042
 www.northnorfolk.org

© Crown Copyright
 and database right
 2019
 Ordnance Survey
 100018623

Aerial Photos
 ©Getmapping plc



© MasterMap



North Norfolk Brownfield Land Register (2019)

BLR14 - Land South of Louden Road, Cromer

1:1000

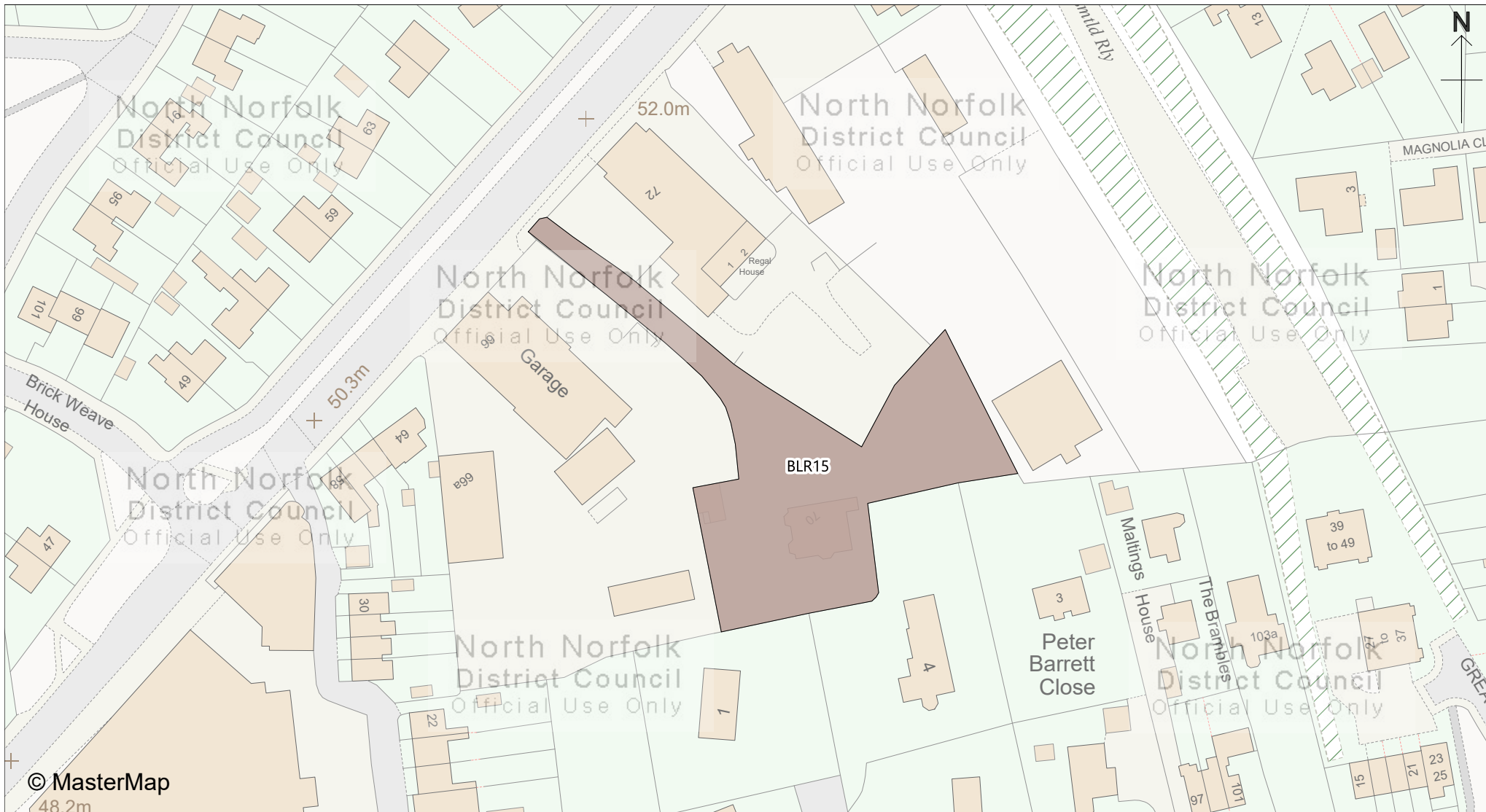
CB

15/11/2019

North Norfolk District Council
 Council Offices, Holt Road,
 Cromer, Norfolk, NR27 9EN
 Tel: 01263 513811
 Fax: 01263 515042
 www.northnorfolk.org

© Crown Copyright
 and database right
 2019
 Ordnance Survey
 100018623

Aerial Photos
 ©Getmapping plc



North Norfolk Brownfield Land Register (2019)

BLR15 - 70 Holt Road, Fakenham

1:1250

CB

15/11/2019

North Norfolk District Council
 Council Offices, Holt Road,
 Cromer, Norfolk, NR27 9EN
 Tel: 01263 513811
 Fax: 01263 515042
 www.northnorfolk.org

© Crown Copyright
 and database right
 2019
 Ordnance Survey
 100018623

Aerial Photos
 ©Getmapping plc



© MasterMap



North Norfolk Brownfield Land Register (2019)

BLR16 - Land to the north of Tilia Business Park, Tunstead Road, Hoveton

1:2500

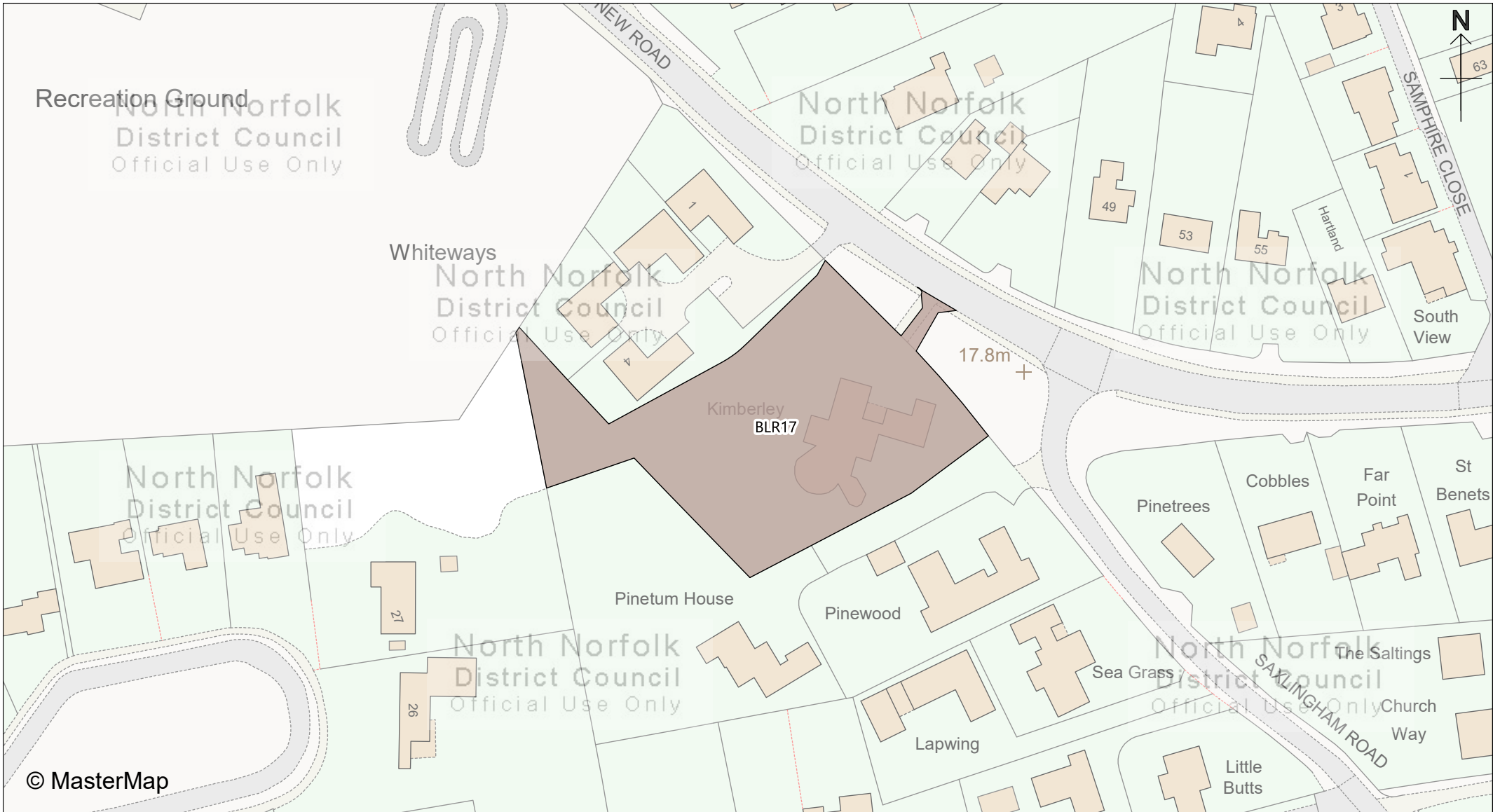
CB

15/11/2019

North Norfolk District Council
 Council Offices, Holt Road,
 Cromer, Norfolk, NR27 9EN
 Tel: 01263 513811
 Fax: 01263 515042
 www.northnorfolk.org

© Crown Copyright
 and database right
 2019
 Ordnance Survey
 100018623

Aerial Photos
 ©Getmapping plc



© MasterMap



North Norfolk Brownfield Land Register (2019)

BLR17 - Kimberley, New Road, Blakeney

1:1250

CB

20/11/2020

North Norfolk District Council
 Council Offices, Holt Road,
 Cromer, Norfolk, NR27 9EN
 01263 513811
www.north-norfolk.gov.uk

© Crown Copyright
 and database right
 2020

Ordnance Survey
 100018623

Aerial Photos
 ©Getmapping plc