

Norfolk | Housing and Economic Land Availability Assessment (HELAA)

Part 1 - Assessment of Housing Land

Appendix 7 Site Maps

June 2017

**North Norfolk District Council
Planning Policy Team**

Telephone: 01263 516318

E-Mail: planningpolicy@north-norfolk.gov.uk

Write to: Planning Policy Manager,

North Norfolk District Council,

Holt Road, Cromer, NR27 9EN

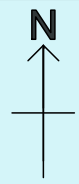
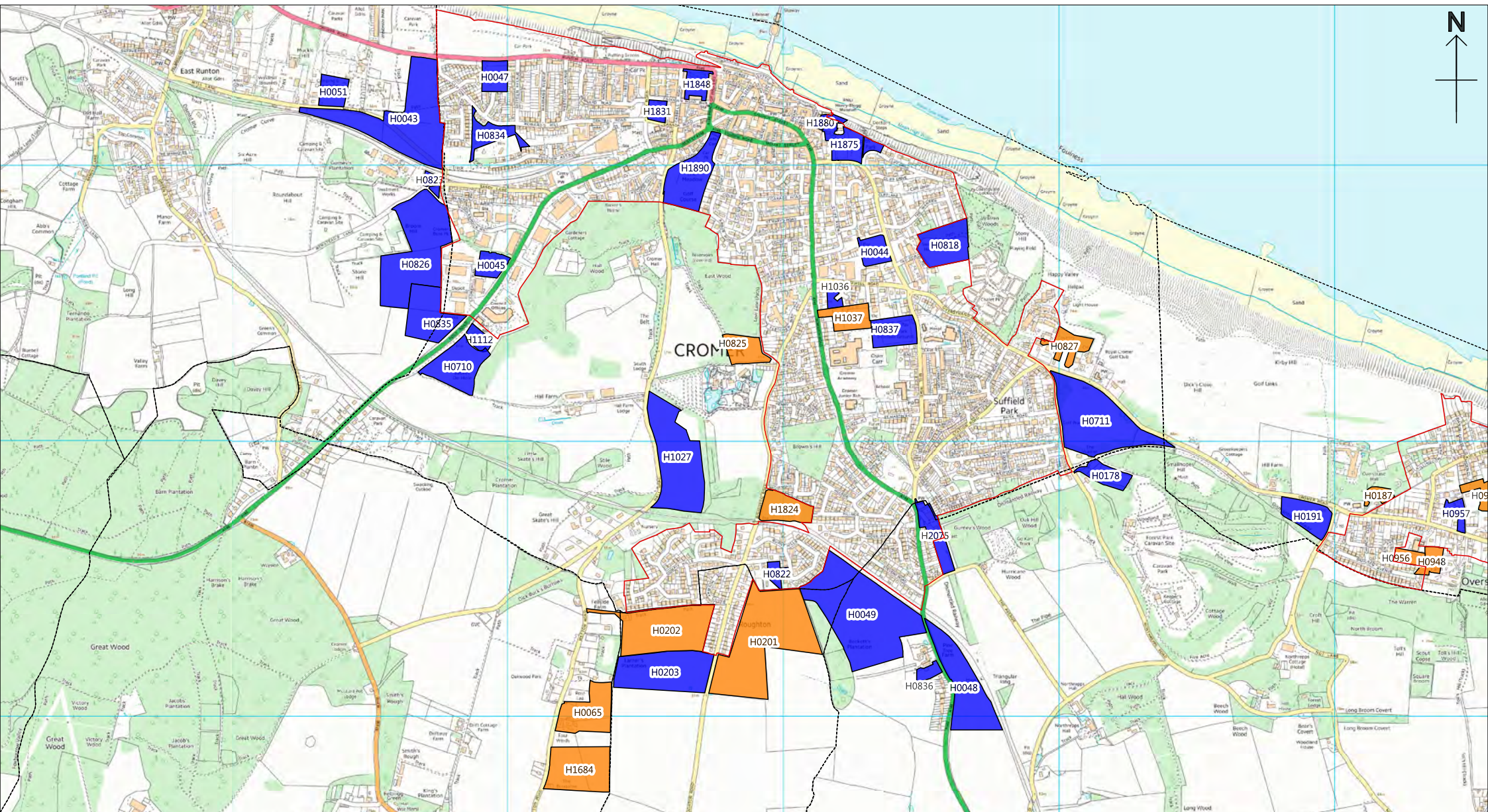
www.north-norfolk.gov.uk/localplan

**All documents can be made available in
Braille, audio, large print or in other languages.
Please contact 01263 516318 to discuss your requirements.**



Contents

1 Town & Service Village Maps	1
2 Rural Area Maps	29



Cromer

Housing & Economic Land Availability Assessment (2017)

- Existing settlement boundary
- Less Constrained (residential / mixed use site) (the assessment indicates no significant constraint)
- More Constrained (residential / mixed use site) (the assessment indicates a constraint which is less likely to overcome)

The above sites have been assessed using the HELAA Methodology to determine if they should be included in the overall capacity of available development land in North Norfolk. Please refer to the HELAA Appendices for further details on each site. No decisions have been made regarding the future of these sites.

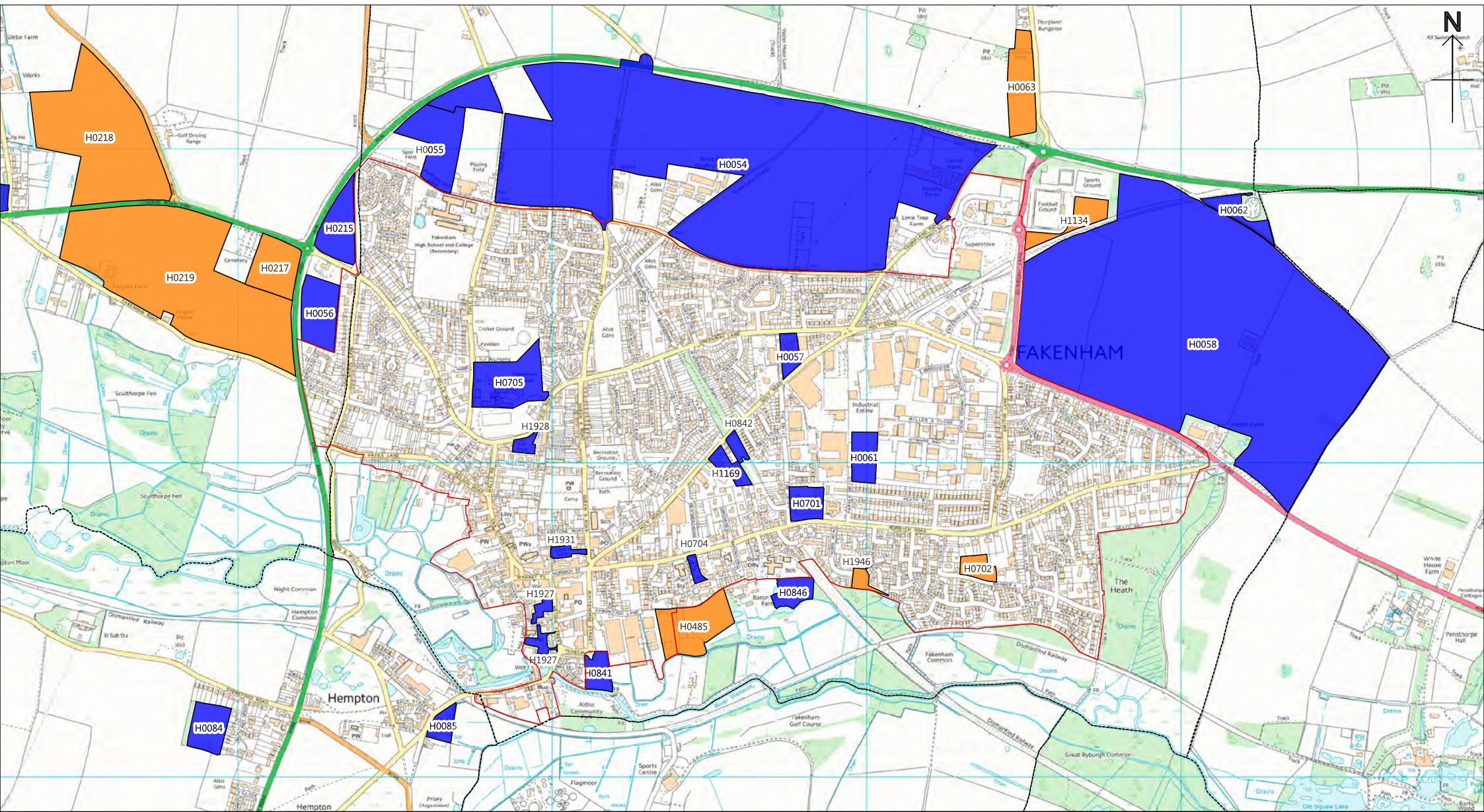
Scale 1:20000 CB

09/06/2017

North Norfolk District Council
 Council Offices, Holt Road,
 Cromer, Norfolk, NR27 9EN
 Tel: 01263 513811
 Fax: 01263 515042
www.north-norfolk.gov.uk

© Crown Copyright
 and database right
 2017
 Ordnance Survey
 100018623

Aerial Photos
 ©Getmapping plc



Fakenham

Housing & Economic Land Availability Assessment (2017)

Less Constrained residential / mixed use site
(the assessment indicates no significant constraint)

Existing settlement boundary

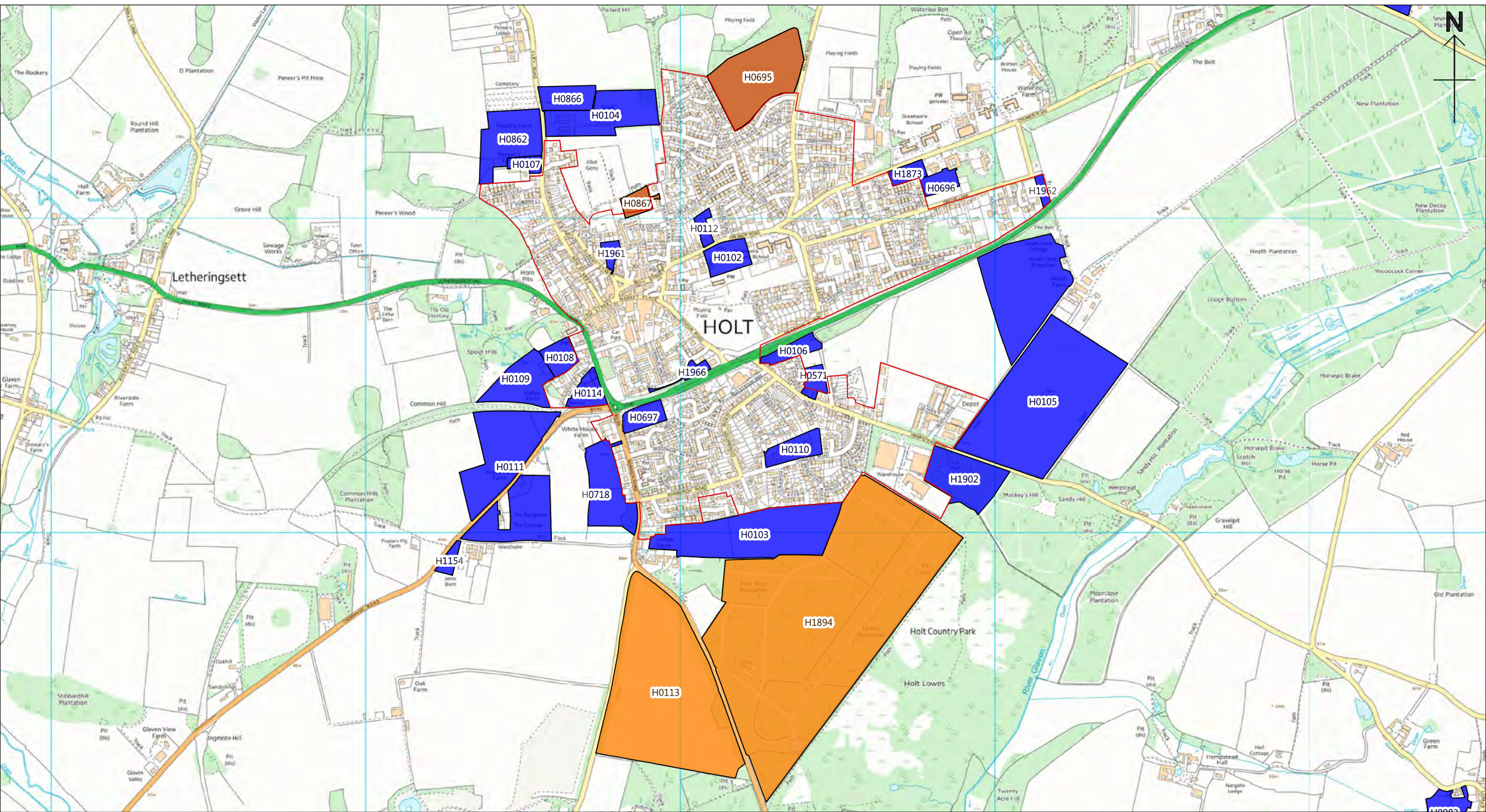
More Constrained residential / mixed use site
(the assessment indicates a constraint which is less likely to be overcome)

The above sites have been assessed using the HELAA Methodology to determine if they should be included in the overall capacity of available development land in North Norfolk. Please refer to the HELAA Appendices for further details on each site. Please note: No decisions have been made regarding the future of these sites.

Scale 1:17500	CB
09/06/2017	
North Norfolk District Council Council Offices, Holt Road, Cromer, Norfolk, NR27 9EN Tel: 01263 513811 Fax: 01263 515042 www.north-norfolk.gov.uk	

© Crown Copyright
and database right
2017
Ordnance Survey
100018623

Aerial Photos
©Getmapping plc



Holt

Less Constrained residential / mixed use site
(the assessment indicates no significant constraint)

The above sites have been assessed using the HELAA Methodology to determine if they should be included in the overall capacity of available development land in North Norfolk. Please refer to the HELAA Appendices for further details on each site. Please note: No decisions have been made regarding the future of these sites.

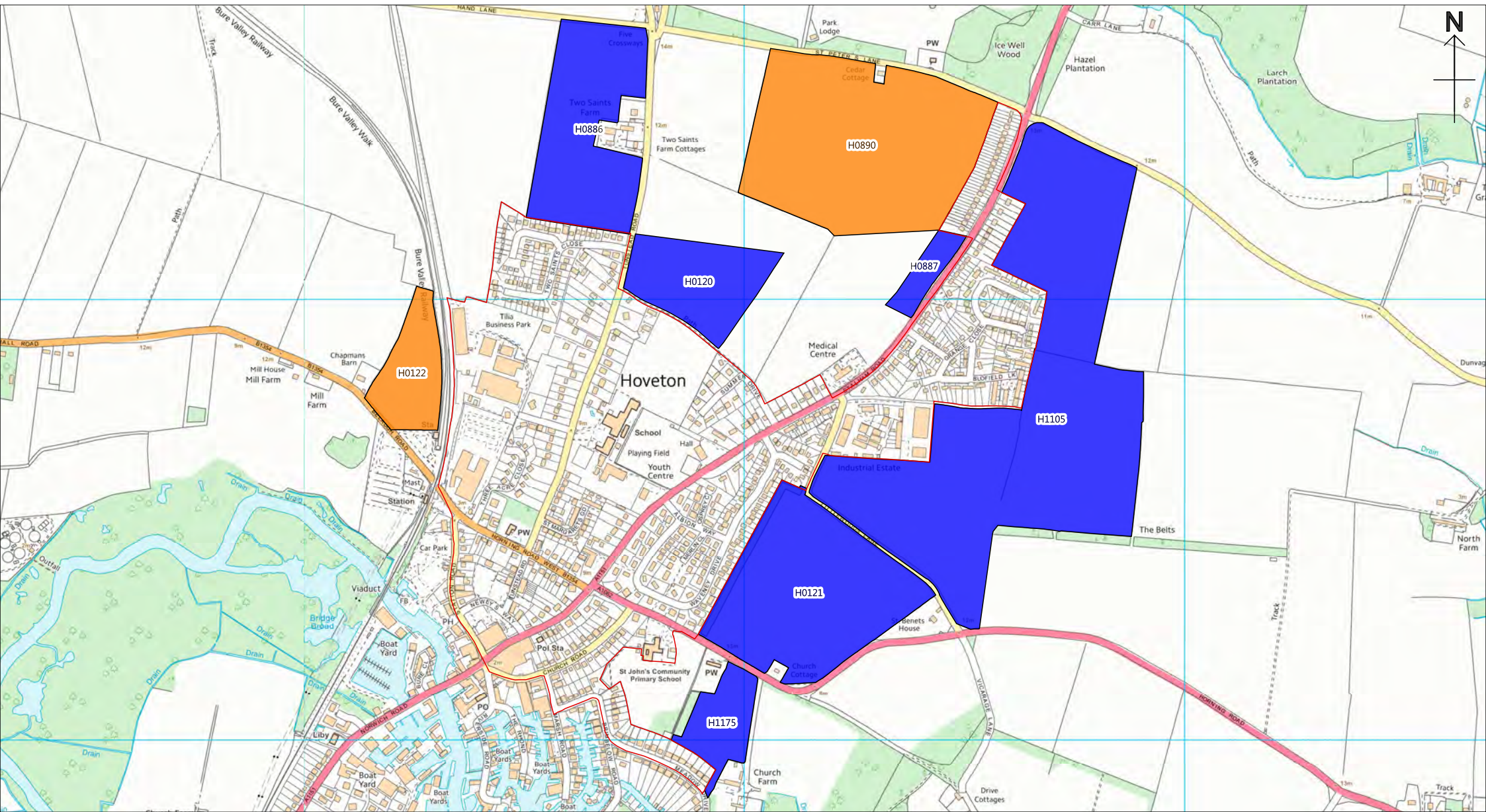
Housing & Economic Land Availability Assessment (2017)

- Existing settlement boundary
- Less Constrained** residential / mixed use site (the assessment indicates no significant constraint)
- More Constrained** residential / mixed use site (the assessment indicates a constraint which is less likely to be overcome)

Scale 1:17500	CB
12/04/2017	
North Norfolk District Council Council Offices, Holt Road, Cromer, Norfolk, NR27 9EN Tel: 01263 513811 Fax: 01263 515042 www.north-norfolk.gov.uk	

© Crown Copyright
and database right
2017
Ordnance Survey
100018623

Aerial Photos
©Getmapping plc






Hoveton

Less Constrained residential / mixed use site
(the assessment indicates no significant constraint)

The above sites have been assessed using the HELAA Methodology to determine if they should be included in the overall capacity of available development land in North Norfolk. Please refer to the HELAA Appendices for further details on each site. Please note: No decisions have been made regarding the future of these sites.

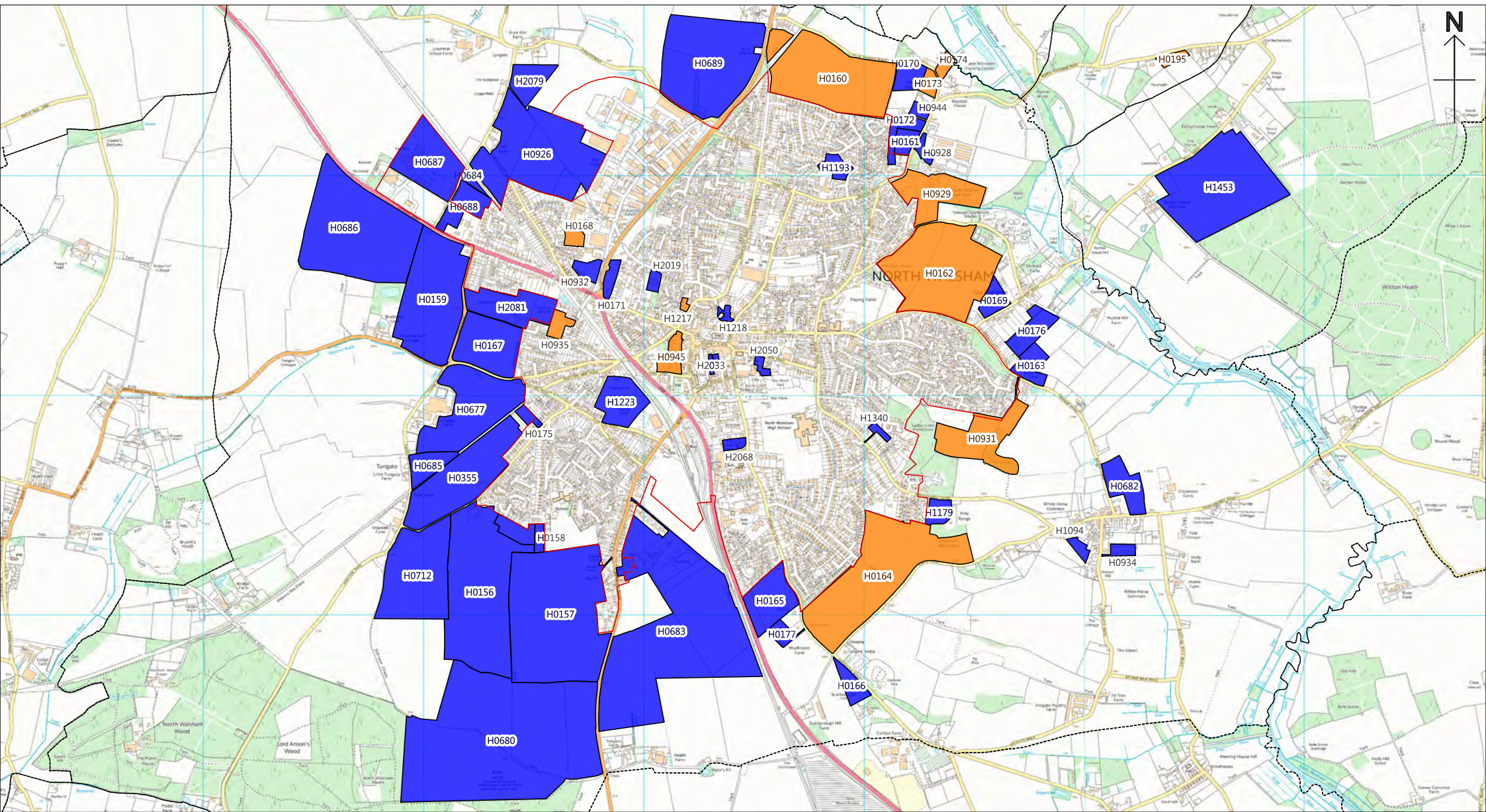
Housing & Economic Land Availability Assessment (2017)

-  Existing settlement boundary
-  **Less Constrained** residential / mixed use site (the assessment indicates no significant constraint)
-  **More Constrained** residential / mixed use site (the assessment indicates a constraint which is less likely to be overcome)

Scale 1:12500	CB
14/04/2017	
North Norfolk District Council Council Offices, Holt Road, Cromer, Norfolk, NR27 9EN Tel: 01263 513811 Fax: 01263 515042 www.north-norfolk.gov.uk	

© Crown Copyright
and database right
2017
Ordnance Survey
100018623

Aerial Photos
©Getmapping plc



North Walsham

Housing & Economic Land Availability Assessment (2017)

■ **Less Constrained** residential / mixed use site
(the assessment indicates no significant constraint)

Existing settlement boundary

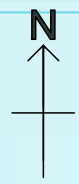
■ **More Constrained** residential / mixed use site
(the assessment indicates a constraint which is less likely to be overcome)

The above sites have been assessed using the HELAA Methodology to determine if they should be included in the overall capacity of available development land in North Norfolk. Please refer to the HELAA Appendices for further details on each site. Please note: No decisions have been made regarding the future of these sites.

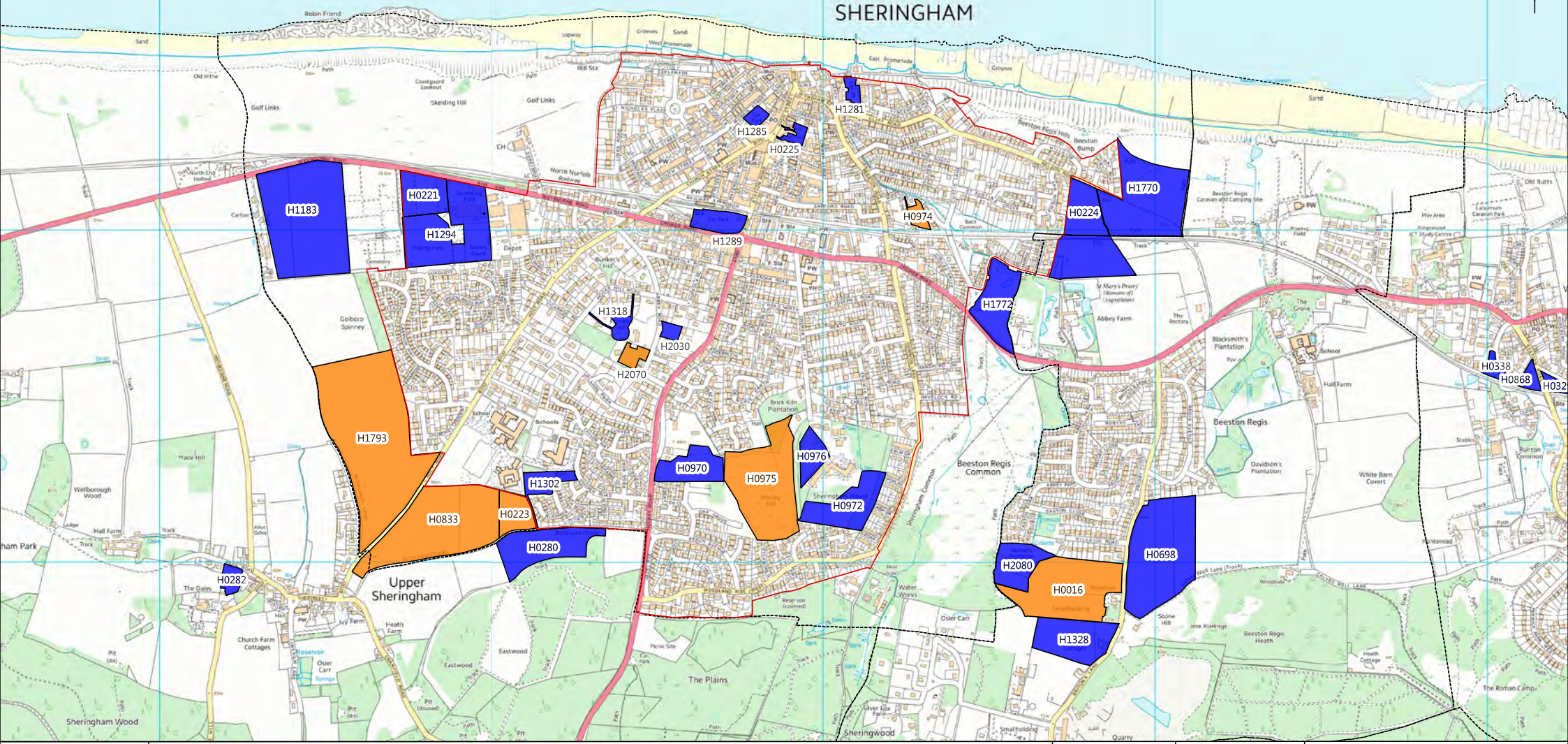
Scale 1:25000	CB
09/06/2017	
North Norfolk District Council Council Offices, Holt Road, Cromer, Norfolk, NR27 9EN Tel: 01263 513811 Fax: 01263 515042 www.north-norfolk.gov.uk	

© Crown Copyright
and database right
2017
Ordnance Survey
100018623

Aerial Photos
©Getmapping plc





SHERINGHAM




Sheringham

Housing & Economic Land Availability Assessment (2017)

 **Less Constrained** residential / mixed use site
(the assessment indicates no significant constraint)

 Existing settlement boundary

 **More Constrained** residential / mixed use site
(the assessment indicates a constraint which is less likely to be overcome)

The above sites have been assessed using the HELAA Methodology to determine if they should be included in the overall capacity of available development land in North Norfolk. Please refer to the HELAA Appendices for further details on each site. Please note: No decisions have been made regarding the future of these sites.

Scale 1:17500


CB

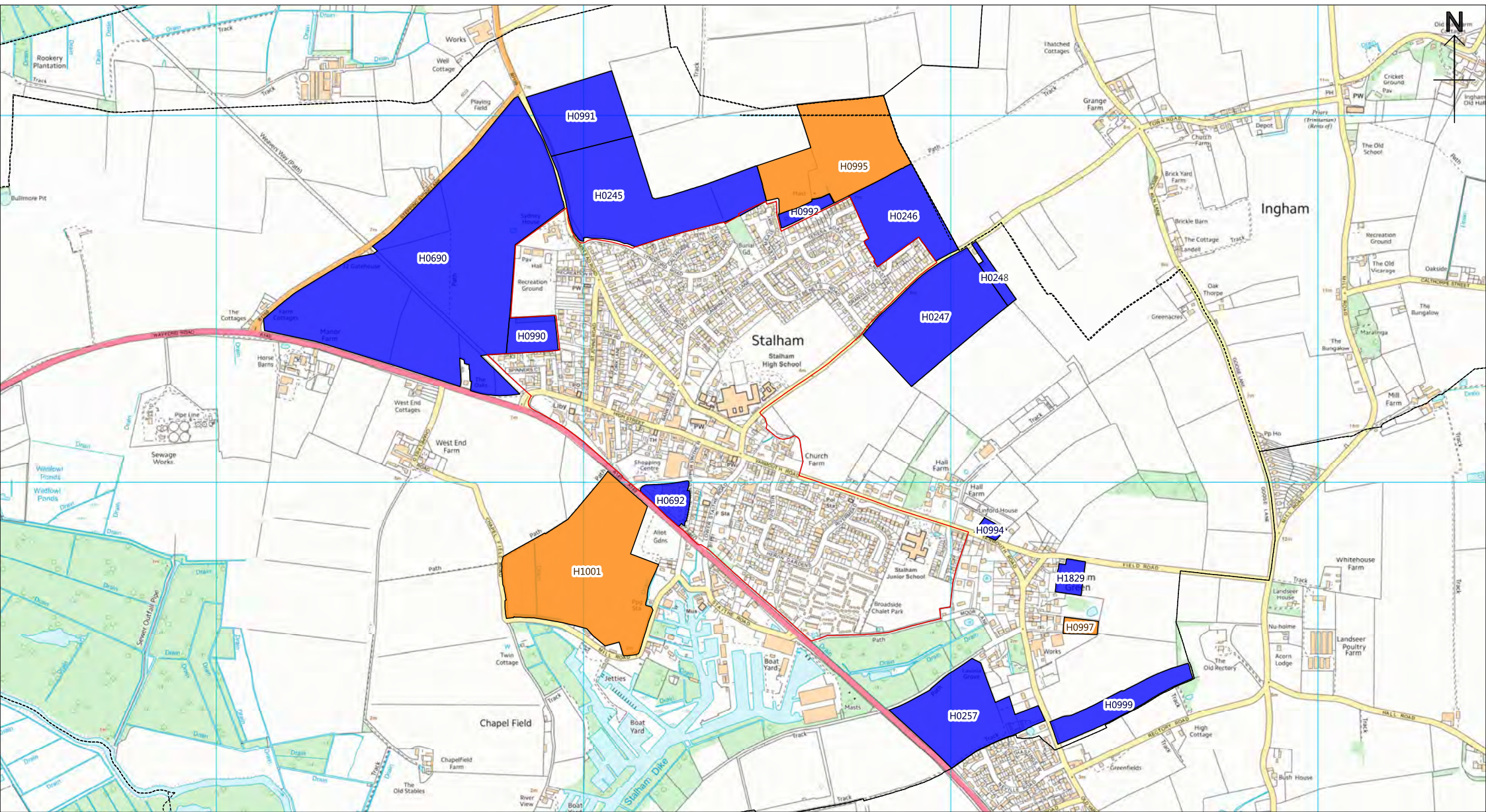
09/06/2017

North Norfolk District Council
Council Offices, Holt Road,
Cromer, Norfolk, NR27 9EN
Tel: 01263 513811
Fax: 01263 515042
www.north-norfolk.gov.uk

© Crown Copyright
and database right
2017
Ordnance Survey
100018623

Aerial Photos
©Getmapping plc





Stalham

Less Constrained residential / mixed use site
(the assessment indicates no significant constraint)

Existing settlement boundary

More Constrained residential / mixed use site
(the assessment indicates a constraint which is less likely to be overcome)

The above sites have been assessed using the HELAA Methodology to determine if they should be included in the overall capacity of available development land in North Norfolk. Please refer to the HELAA Appendices for further details on each site. Please note: No decisions have been made regarding the future of these sites.

Housing & Economic Land Availability Assessment (2017)

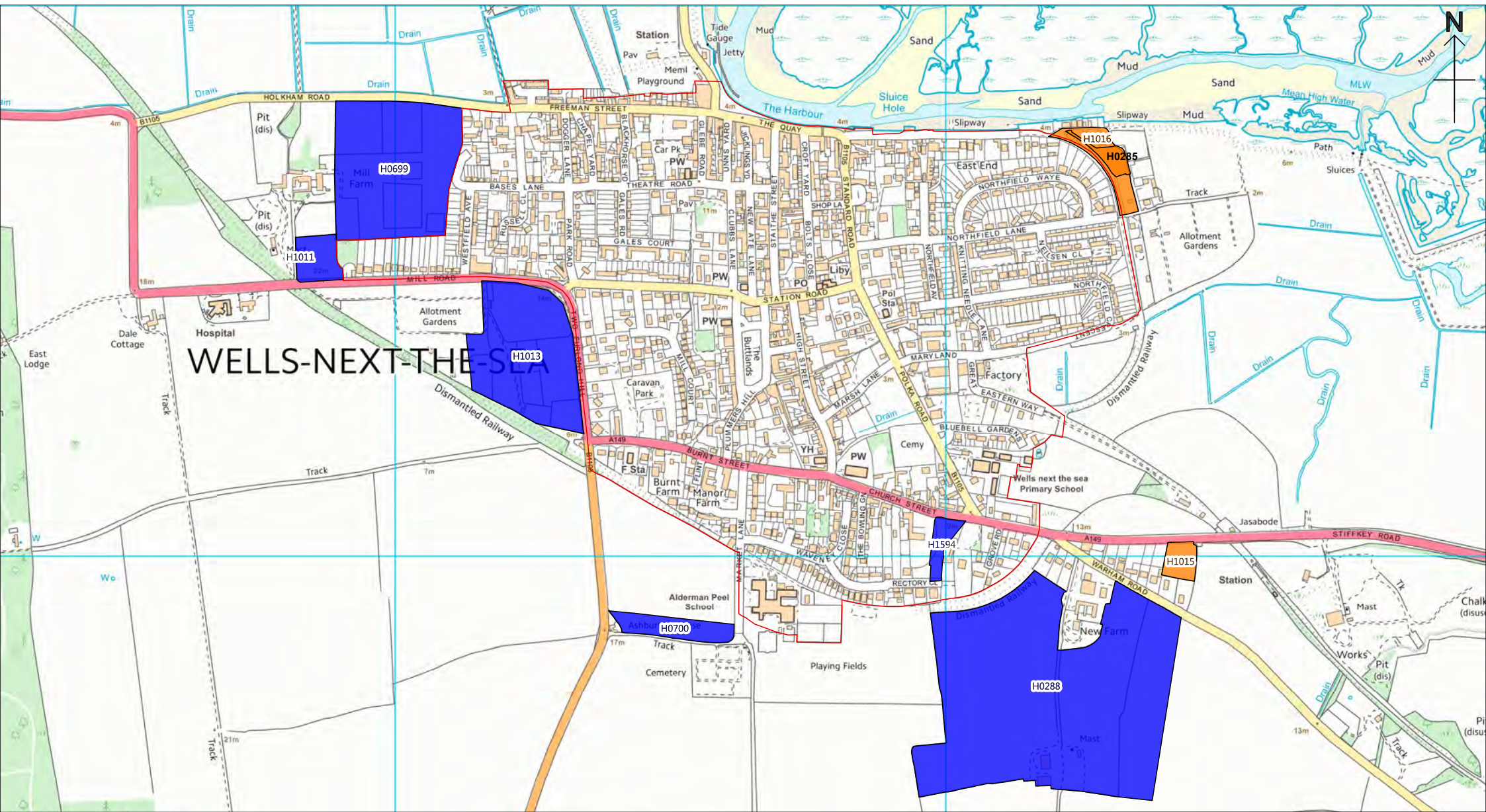
Scale 1:15000 CB

12/04/2017

North Norfolk District Council
Council Offices, Holt Road,
Cromer, Norfolk, NR27 9EN
Tel: 01263 513811
Fax: 01263 515042
www.north-norfolk.gov.uk

© Crown Copyright
and database right
2017
Ordnance Survey
100018623

Aerial Photos
©Getmapping plc




Wells-next-the-Sea

Less Constrained residential / mixed use site
(the assessment indicates no significant constraint)

Housing & Economic Land Availability Assessment (2017)

 Existing settlement boundary

 **More Constrained** residential / mixed use site
(the assessment indicates a constraint which is less likely to be overcome)

The above sites have been assessed using the HELAA Methodology to determine if they should be included in the overall capacity of available development land in North Norfolk. Please refer to the HELAA Appendices for further details on each site. Please note: No decisions have been made regarding the future of these sites.

Scale 1:10000

CB

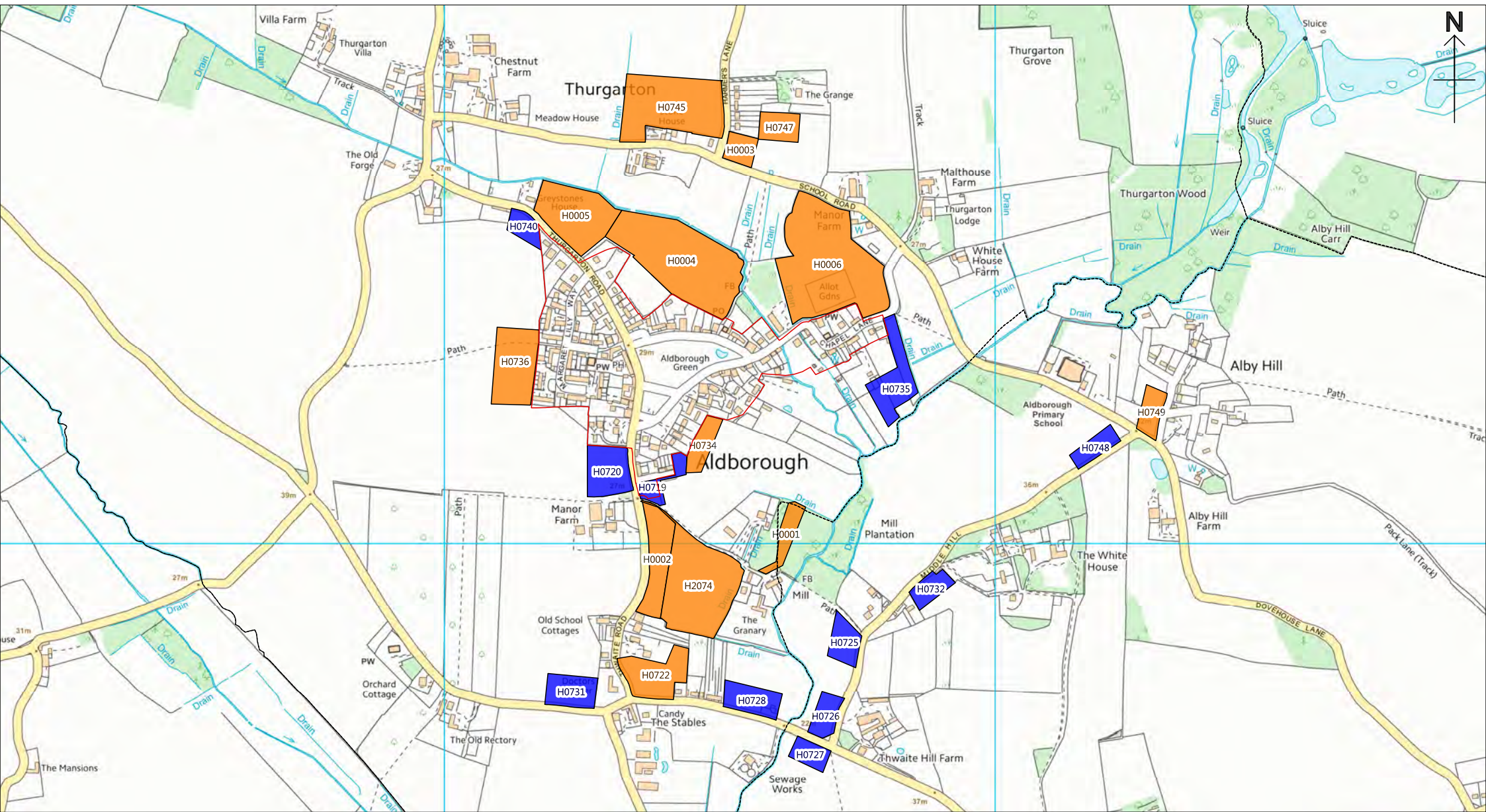
10/04/2017

North Norfolk District Council
Council Offices, Holt Road,
Cromer, Norfolk, NR27 9EN
Tel: 01263 513811
Fax: 01263 515042
www.north-norfolk.gov.uk

© Crown Copyright
and database right
2017
Ordnance Survey
100018623

Aerial Photos
©Getmapping plc







Aldborough

Less Constrained residential / mixed use site
(the assessment indicates no significant constraint)

The above sites have been assessed using the HELAA Methodology to determine if they should be included in the overall capacity of available development land in North Norfolk. Please refer to the HELAA Appendices for further details on each site. Please note: No decisions have been made regarding the future of these sites.

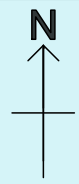
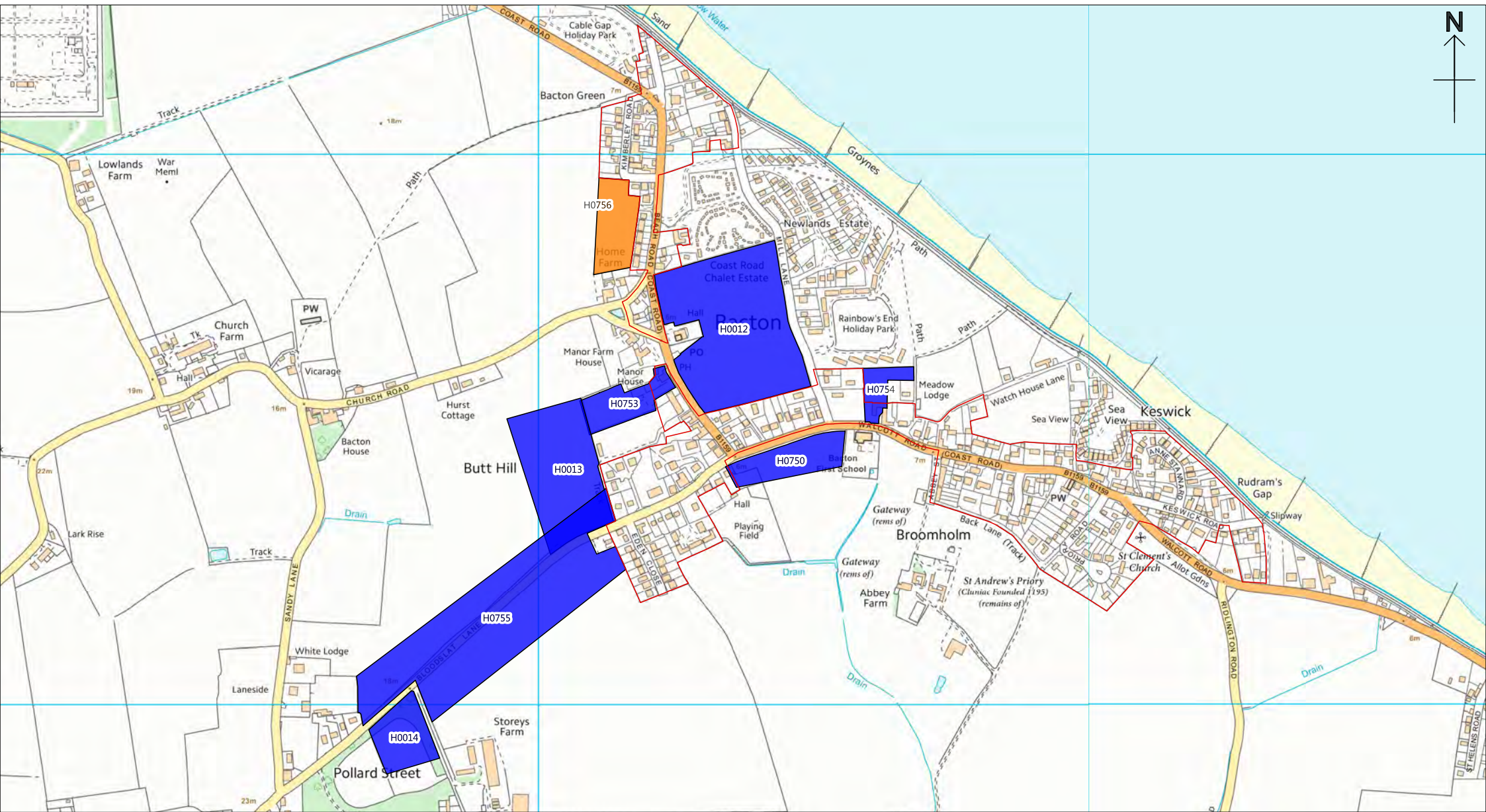
Housing & Economic Land Availability Assessment (2017)

-  Existing settlement boundary
-  **More Constrained** residential / mixed use site
(the assessment indicates a constraint which is less likely to be overcome)

Scale 1:10000	CB
09/06/2017	
North Norfolk District Council Council Offices, Holt Road, Cromer, Norfolk, NR27 9EN Tel: 01263 513811 Fax: 01263 515042 www.north-norfolk.gov.uk	

© Crown Copyright
and database right
2017
Ordnance Survey
100018623

Aerial Photos
©Getmapping plc



Bacton (Map 1)

Less Constrained residential / mixed use site
(the assessment indicates no significant constraint)

Housing & Economic Land Availability Assessment (2017)

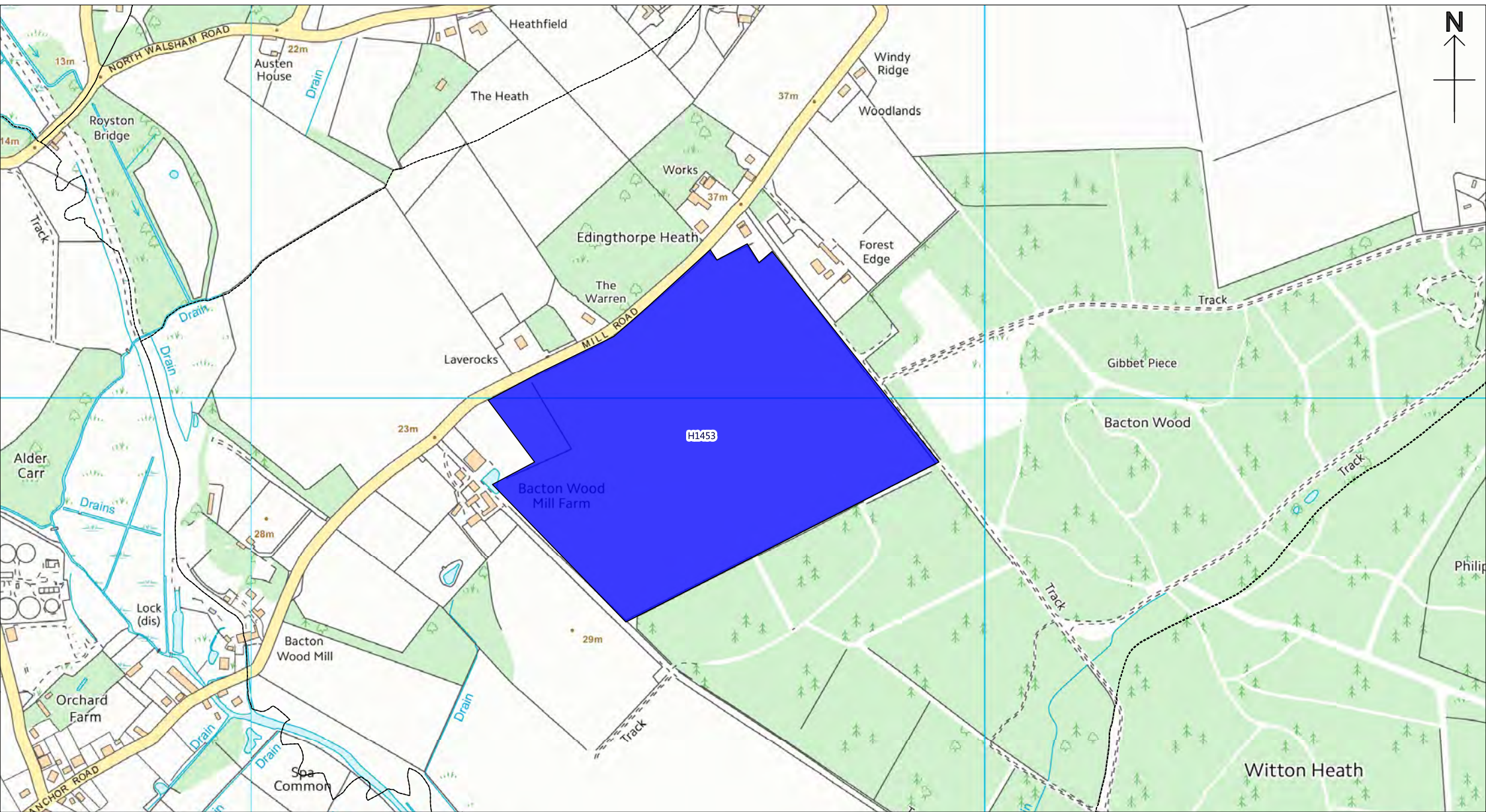
- Existing settlement boundary
- More Constrained** residential / mixed use site
(the assessment indicates a constraint which is less likely to be overcome)

The above sites have been assessed using the HELAA Methodology to determine if they should be included in the overall capacity of available development land in North Norfolk. Please refer to the HELAA Appendices for further details on each site. Please note: No decisions have been made regarding the future of these sites.

Scale 1:10000	CB
10/04/2017	
North Norfolk District Council Council Offices, Holt Road, Cromer, Norfolk, NR27 9EN Tel: 01263 513811 Fax: 01263 515042 www.north-norfolk.gov.uk	

© Crown Copyright
and database right
2017
Ordnance Survey
100018623

Aerial Photos
©Getmapping plc






Bacton (Map 2)

Less Constrained residential / mixed use site
(the assessment indicates no significant constraint)

The above sites have been assessed using the HELAA Methodology to determine if they should be included in the overall capacity of available development land in North Norfolk. Please refer to the HELAA Appendices for further details on each site. Please note: No decisions have been made regarding the future of these sites.

Housing & Economic Land Availability Assessment (2017)

-  Existing settlement boundary
-  **Less Constrained** residential / mixed use site (the assessment indicates no significant constraint)
-  **More Constrained** residential / mixed use site (the assessment indicates a constraint which is less likely to be overcome)

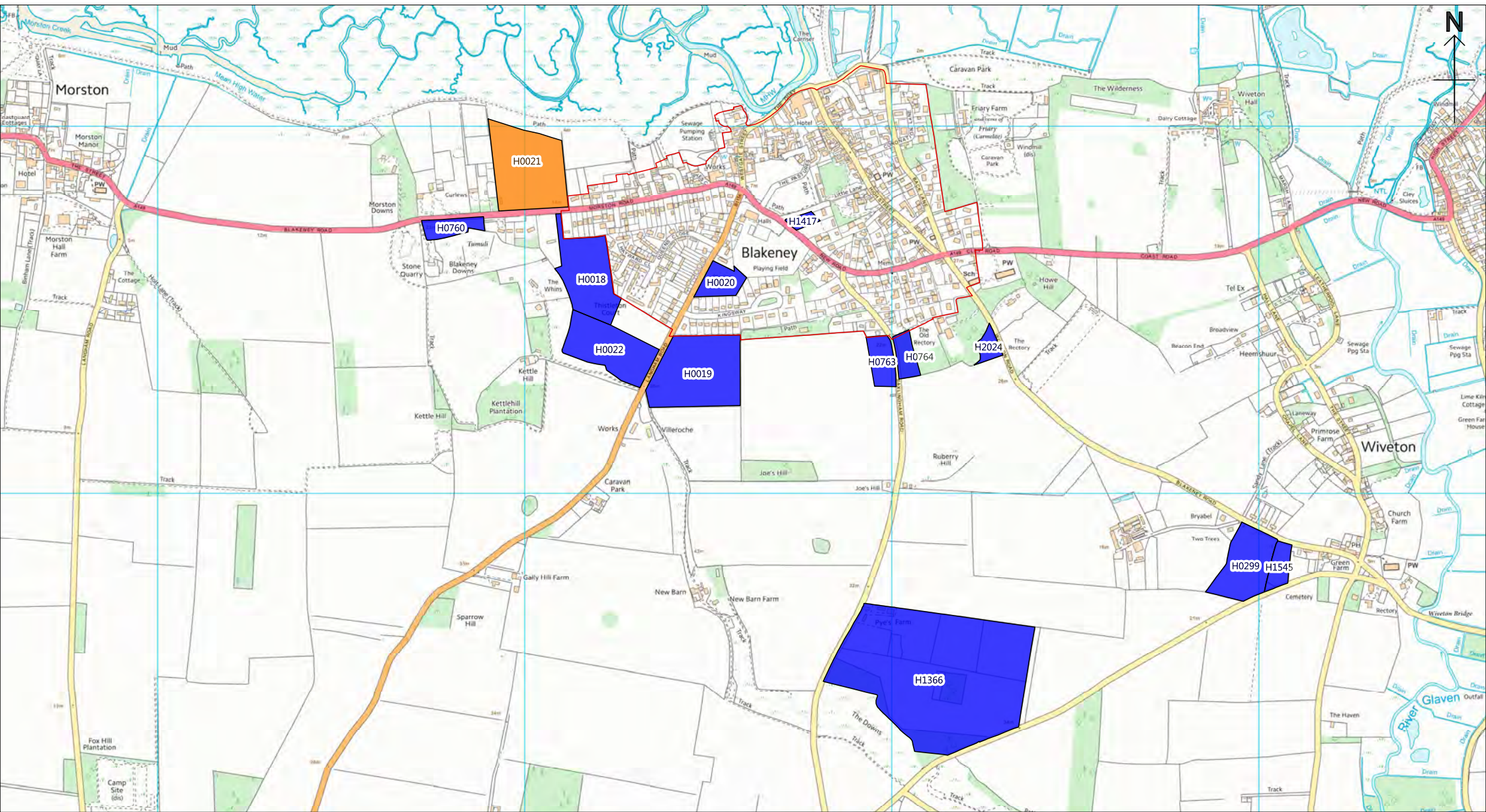
Scale 1:7500 CB

12/04/2017

North Norfolk District Council
Council Offices, Holt Road,
Cromer, Norfolk, NR27 9EN
Tel: 01263 513811
Fax: 01263 515042
www.north-norfolk.gov.uk

© Crown Copyright
and database right
2017
Ordnance Survey
100018623

Aerial Photos
©Getmapping plc



Blakeney

Housing & Economic Land Availability Assessment (2017)

Less Constrained residential / mixed use site
(the assessment indicates no significant constraint)

Existing settlement boundary

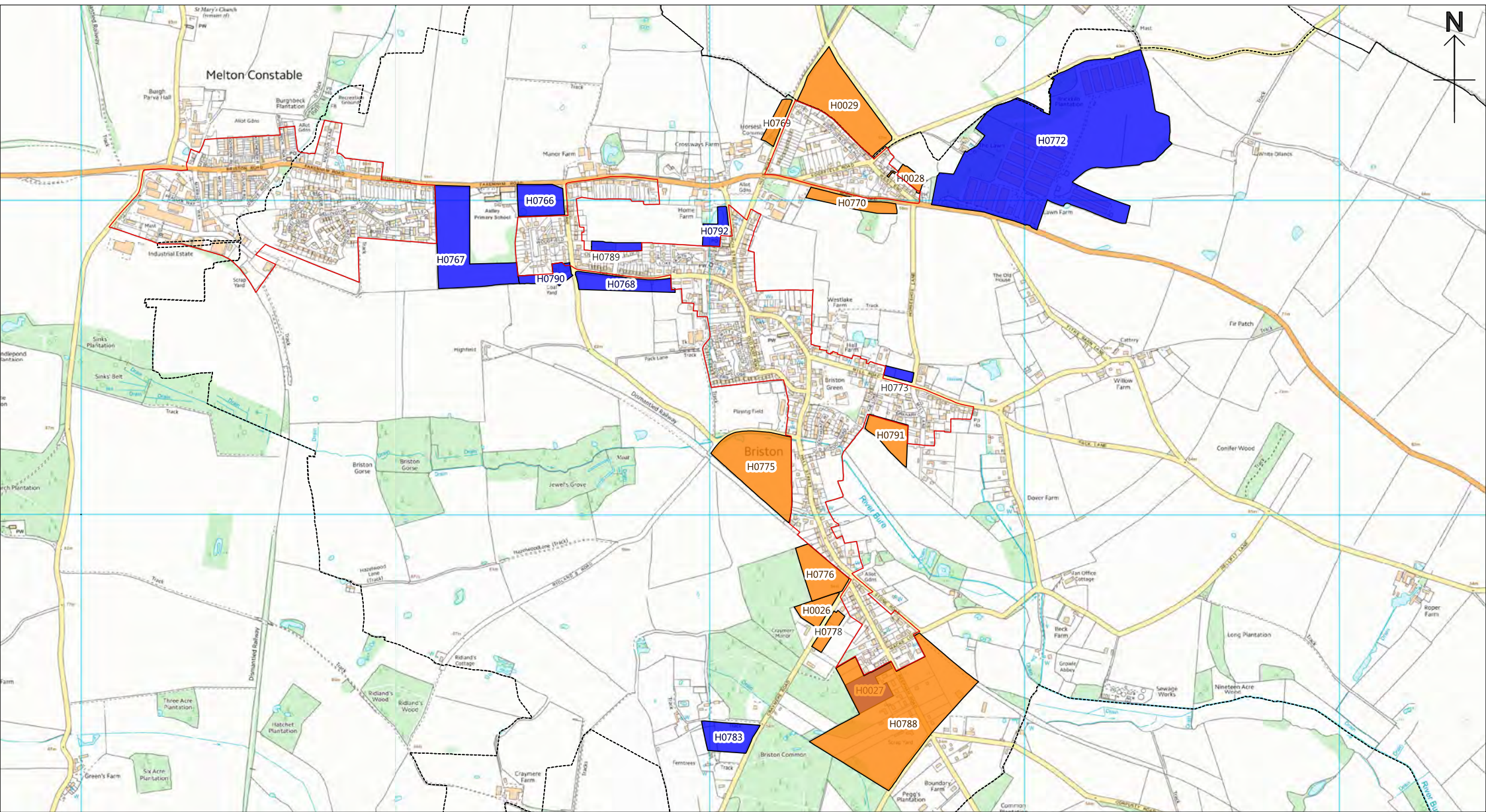
More Constrained residential / mixed use site
(the assessment indicates a constraint which is less likely to be overcome)

The above sites have been assessed using the HELAA Methodology to determine if they should be included in the overall capacity of available development land in North Norfolk. Please refer to the HELAA Appendices for further details on each site. Please note: No decisions have been made regarding the future of these sites.

Scale 1:15000	CB
12/04/2017	
North Norfolk District Council Council Offices, Holt Road, Cromer, Norfolk, NR27 9EN Tel: 01263 513811 Fax: 01263 515042 www.north-norfolk.gov.uk	

© Crown Copyright
and database right
2017
Ordnance Survey
100018623

Aerial Photos
©Getmapping plc



Housing & Economic Land Availability Assessment (2017)

Briston & Melton Constable

Less Constrained residential / mixed use site
(the assessment indicates no significant constraint)

 Existing settlement boundary

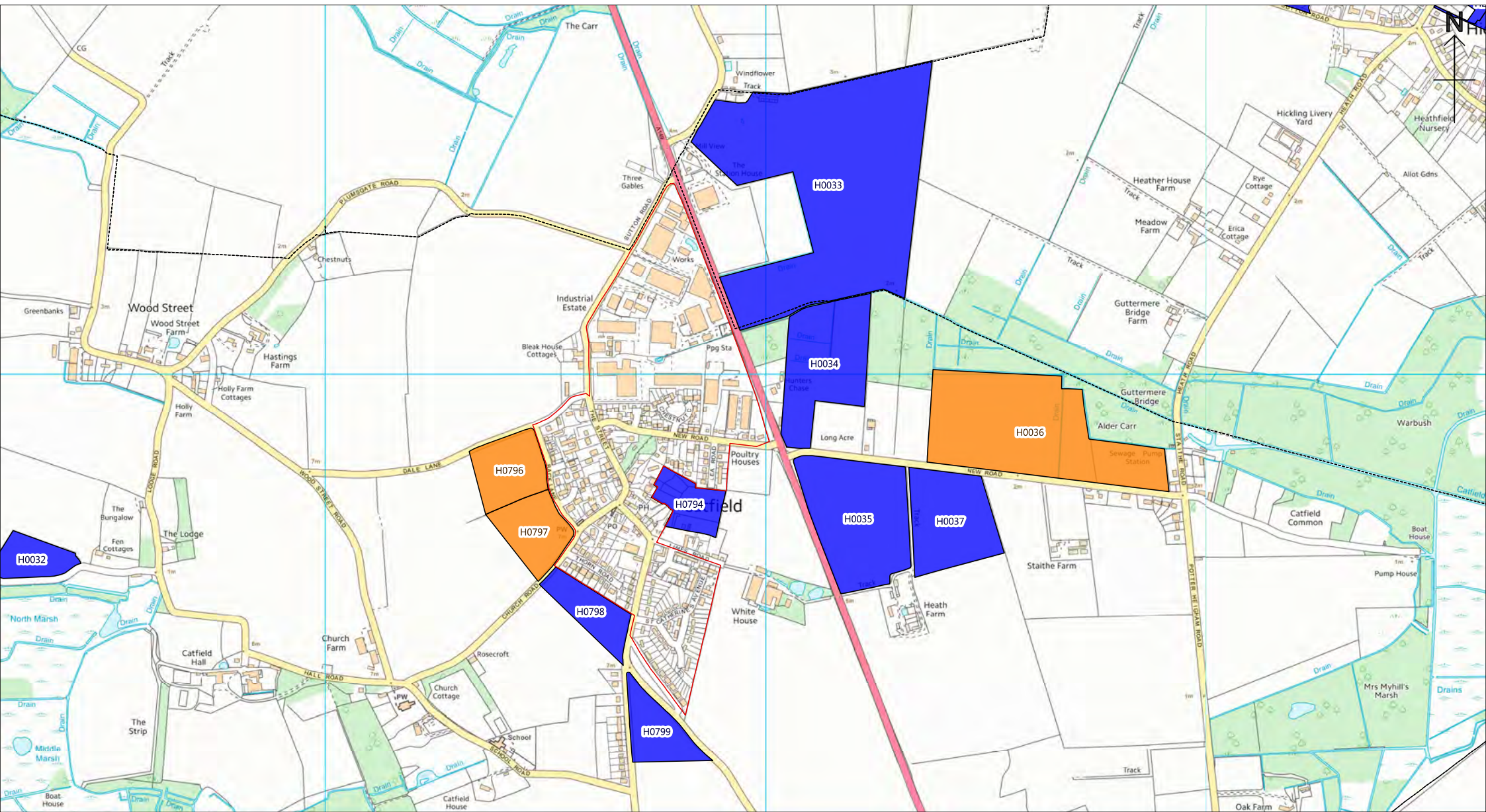
More Constrained residential / mixed use site
(the assessment indicates a constraint which is less likely to overcome)

The above sites have been assessed using the HELAA Methodology to determine if they should be included in the overall capacity of available development land in North Norfolk. Please refer to the HELAA Appendices for further details on each site. Please note: No decisions have been made regarding the future of these sites.

Scale 1:17500	CB
09/06/2017	
North Norfolk District Council Council Offices, Holt Road, Cromer, Norfolk, NR27 9EN Tel: 01263 513811 Fax: 01263 515042 www.north-norfolk.gov.uk	

© Crown Copyright
and database right
2017
Ordnance Survey
100018623

Aerial Photos
©Getmapping plc



Catfield

Less Constrained residential / mixed use site
(the assessment indicates no significant constraint)

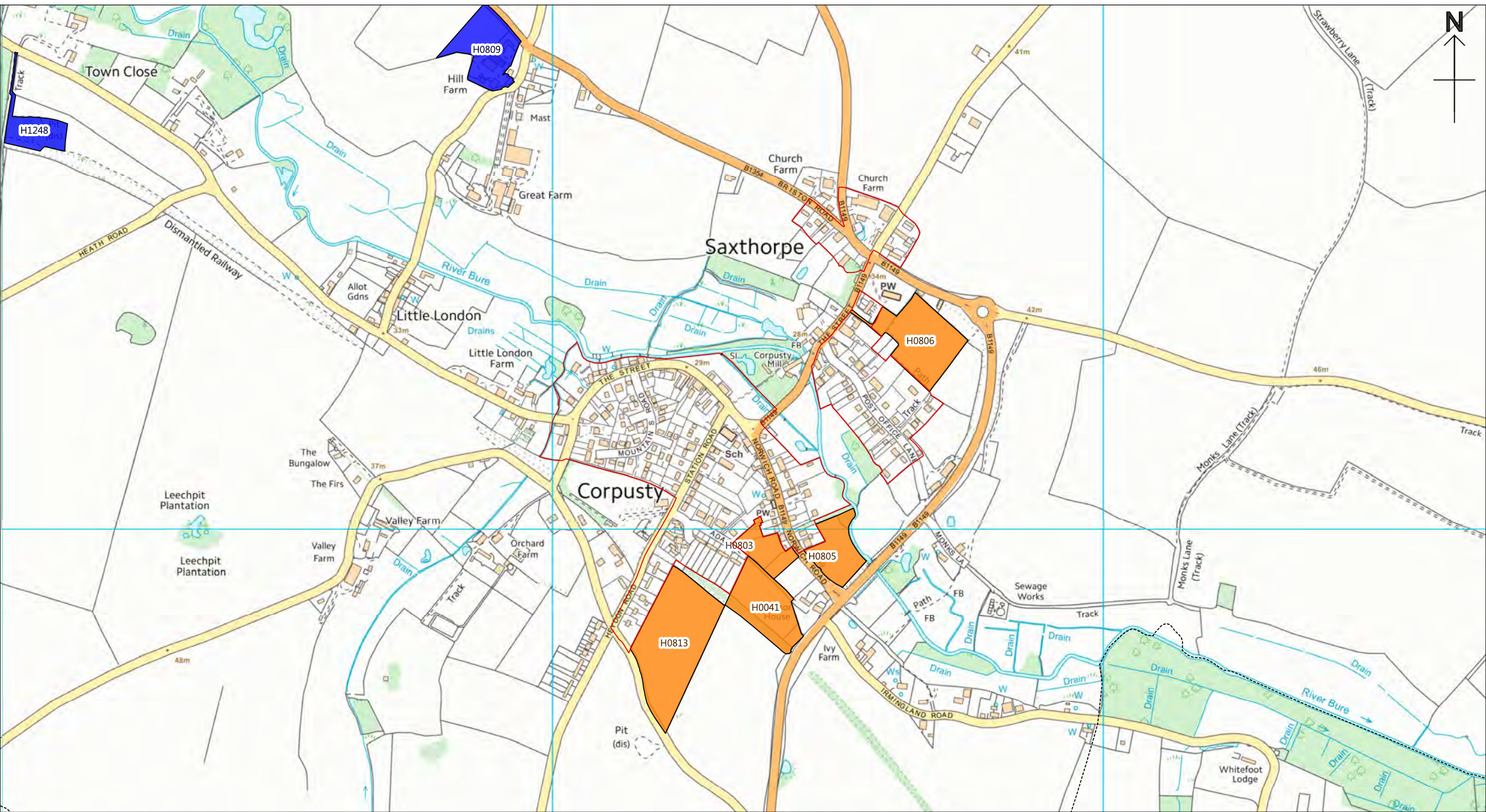
The above sites have been assessed using the HELAA Methodology to determine if they should be included in the overall capacity of available development land in North Norfolk. Please refer to the HELAA Appendices for further details on each site. Please note: No decisions have been made regarding the future of these sites.

Housing & Economic Land Availability Assessment (2017)

- Existing settlement boundary
- Less Constrained** residential / mixed use site (the assessment indicates no significant constraint)
- More Constrained** residential / mixed use site (the assessment indicates a constraint which is less likely to be overcome)

Scale 1:12500	CB
09/06/2017	
North Norfolk District Council Council Offices, Holt Road, Cromer, Norfolk, NR27 9EN Tel: 01263 513811 Fax: 01263 515042 www.north-norfolk.gov.uk	



© Crown Copyright and database right 2017
 Ordnance Survey 100018623
 Aerial Photos ©Getmapping plc



Corpusty & Saxthorpe

Less Constrained residential / mixed use site
(the assessment indicates no significant constraint)

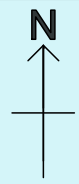
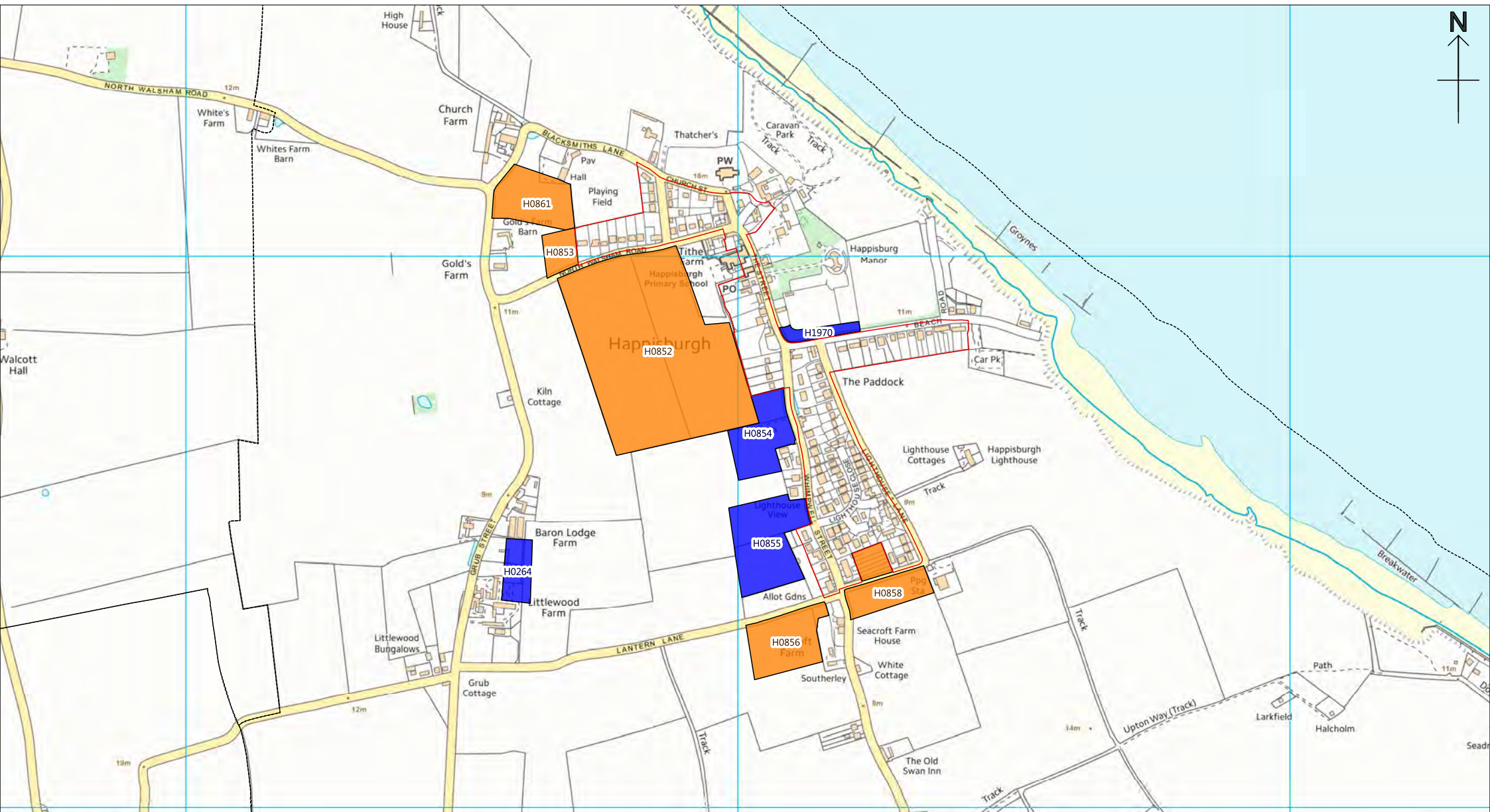
Housing & Economic Land Availability Assessment (2017)

-  Existing settlement boundary
-  **More Constrained** residential / mixed use site
(the assessment indicates a constraint which is less likely to be overcome)

The above sites have been assessed using the HELAA Methodology to determine if they should be included in the overall capacity of available development land in North Norfolk. Please refer to the HELAA Appendices for further details on each site. Please note: No decisions have been made regarding the future of these sites.

Scale 1:10000	CB
09/06/2017	
North Norfolk District Council Council Offices, Holt Road, Cromer, Norfolk, NR27 9EN Tel: 01263 513811 Fax: 01263 515042 www.north-norfolk.gov.uk	


© Crown Copyright and database right 2017
 Ordnance Survey 100018623
 Aerial Photos ©Getmapping plc



Happisburgh (Map 1)

Housing & Economic Land Availability Assessment (2017)

Less Constrained residential / mixed use site
(the assessment indicates no significant constraint)

 Existing settlement boundary

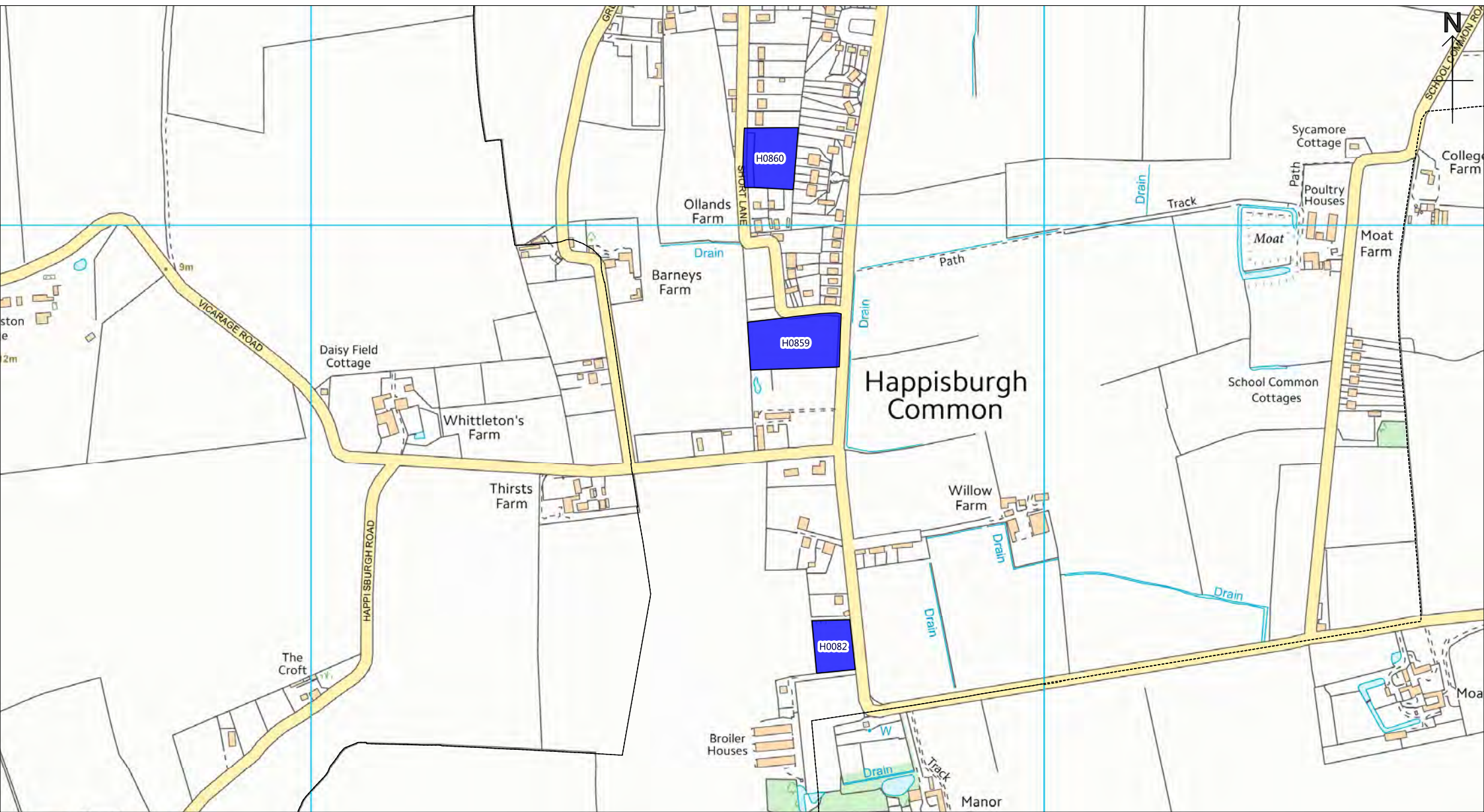
More Constrained residential / mixed use site
(the assessment indicates a constraint which is less likely to be overcome)

The above sites have been assessed using the HELAA Methodology to determine if they should be included in the overall capacity of available development land in North Norfolk. Please refer to the HELAA Appendices for further details on each site. Please note: No decisions have been made regarding the future of these sites.

Scale 1:10000	CB
09/06/2017	
North Norfolk District Council Council Offices, Holt Road, Cromer, Norfolk, NR27 9EN Tel: 01263 513811 Fax: 01263 515042 www.north-norfolk.gov.uk	

© Crown Copyright
and database right
2017
Ordnance Survey
100018623

Aerial Photos
©Getmapping plc




Happisburgh (Map 2)

Less Constrained residential / mixed use site
(the assessment indicates no significant constraint)

The above sites have been assessed using the HELAA Methodology to determine if they should be included in the overall capacity of available development land in North Norfolk. Please refer to the HELAA Appendices for further details on each site. Please note: No decisions have been made regarding the future of these sites.

Housing & Economic Land Availability Assessment (2017)

 Existing settlement boundary

 **More Constrained** residential / mixed use site
(the assessment indicates a constraint which is less likely to be overcome)

Scale 1:7500

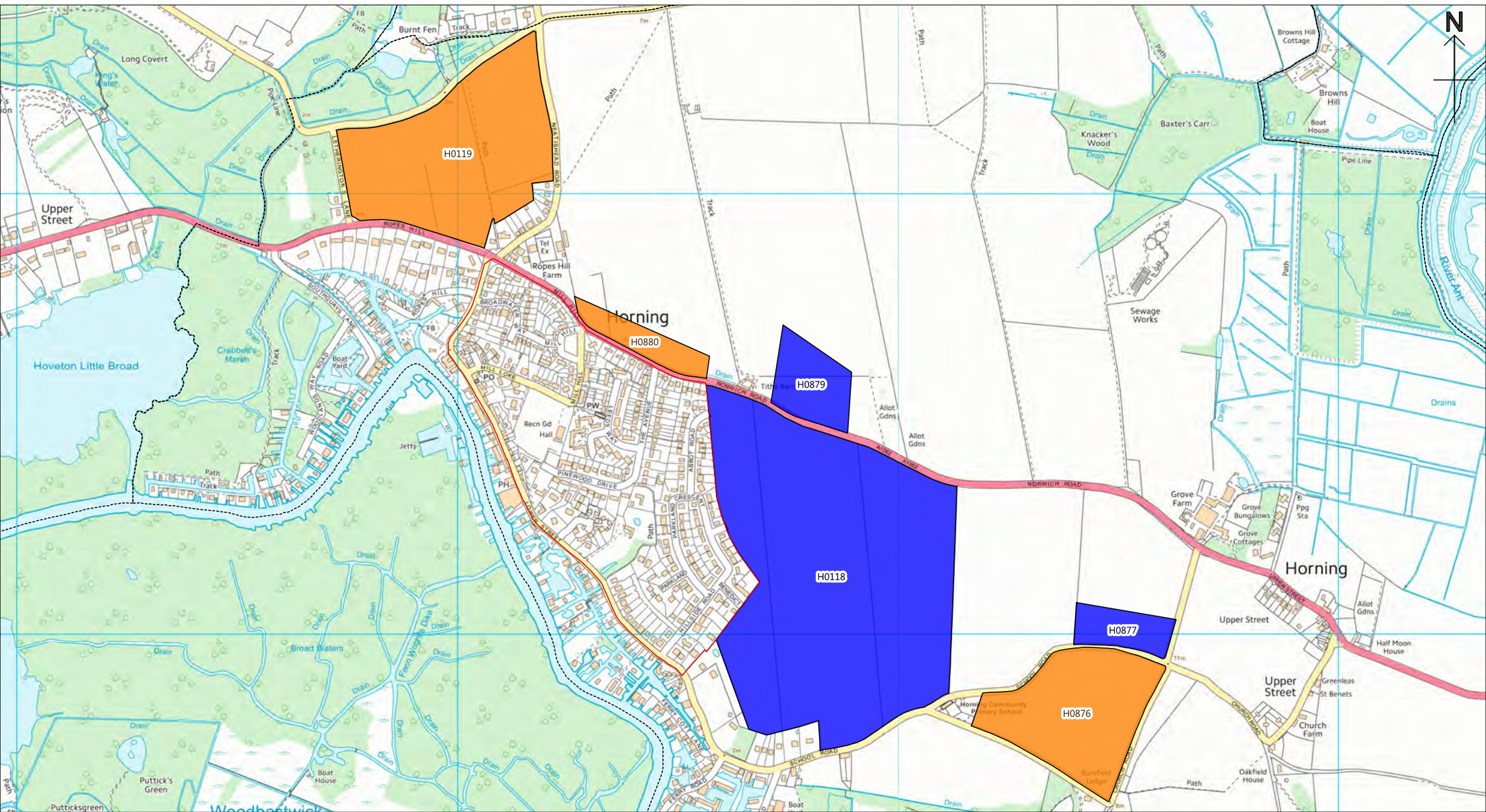
CB

12/04/2017

North Norfolk District Council
Council Offices, Holt Road,
Cromer, Norfolk, NR27 9EN
Tel: 01263 513811
Fax: 01263 515042
www.north-norfolk.gov.uk

© Crown Copyright
and database right
2017
Ordnance Survey
100018623

Aerial Photos
©Getmapping plc



Horning

Less Constrained residential / mixed use site
(the assessment indicates no significant constraint)

Existing settlement boundary

More Constrained residential / mixed use site
(the assessment indicates a constraint which is less likely to be overcome)

The above sites have been assessed using the HELAA Methodology to determine if they should be included in the overall capacity of available development land in North Norfolk. Please refer to the HELAA Appendices for further details on each site. Please note: No decisions have been made regarding the future of these sites.

Housing & Economic Land Availability Assessment (2017)

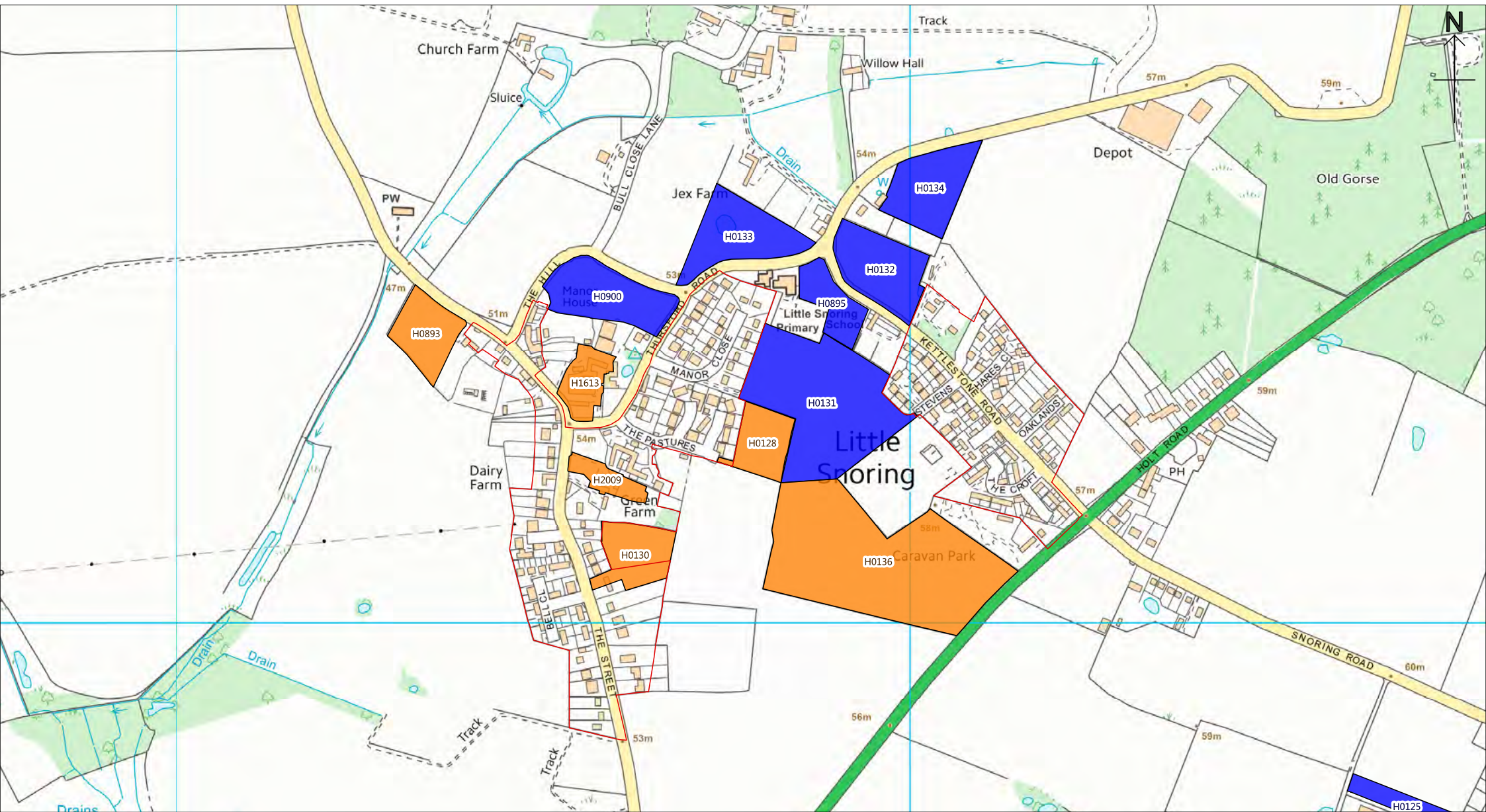
Scale 1:12500 CB

09/06/2017

North Norfolk District Council
Council Offices, Holt Road,
Cromer, Norfolk, NR27 9EN
Tel: 01263 513811
Fax: 01263 515042
www.north-norfolk.gov.uk

© Crown Copyright
and database right
2017
Ordnance Survey
100018623

Aerial Photos
©Getmapping plc



Little Snoring

Housing & Economic Land Availability Assessment (2017)

Less Constrained residential / mixed use site
(the assessment indicates no significant constraint)

Existing settlement boundary

More Constrained residential / mixed use site
(the assessment indicates a constraint which is less likely to be overcome)

The above sites have been assessed using the HELAA Methodology to determine if they should be included in the overall capacity of available development land in North Norfolk. Please refer to the HELAA Appendices for further details on each site. Please note: No decisions have been made regarding the future of these sites.

Scale 1:7500

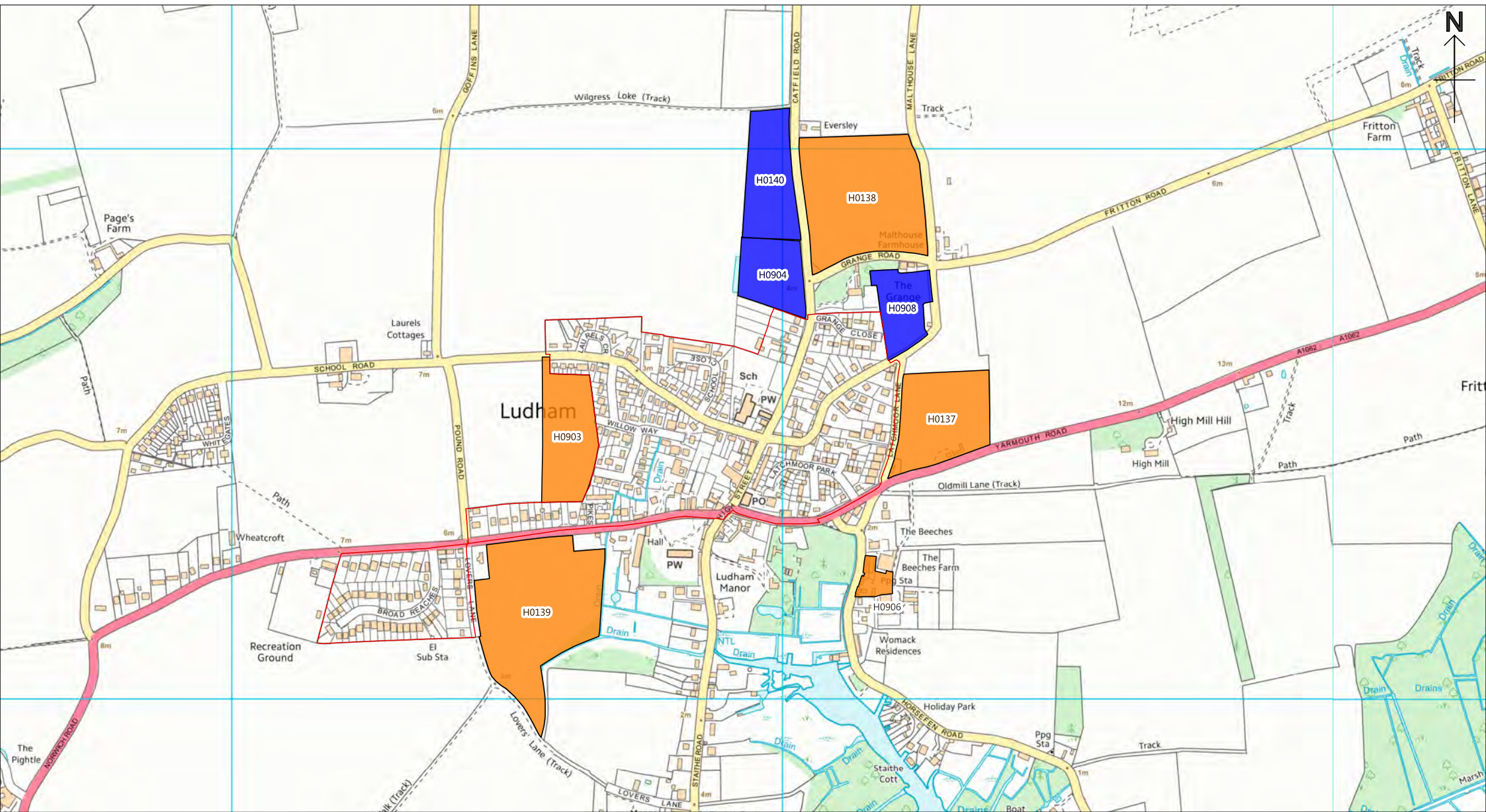
CB

10/04/2017

North Norfolk District Council
Council Offices, Holt Road,
Cromer, Norfolk, NR27 9EN
Tel: 01263 513811
Fax: 01263 515042
www.north-norfolk.gov.uk

© Crown Copyright
and database right
2017
Ordnance Survey
100018623

Aerial Photos
©Getmapping plc



Ludham

Housing & Economic Land Availability Assessment (2017)

Less Constrained residential / mixed use site
(the assessment indicates no significant constraint)

Existing settlement boundary

More Constrained residential / mixed use site
(the assessment indicates a constraint which is less likely to be overcome)

The above sites have been assessed using the HELAA Methodology to determine if they should be included in the overall capacity of available development land in North Norfolk. Please refer to the HELAA Appendices for further details on each site. Please note: No decisions have been made regarding the future of these sites.

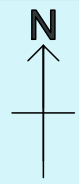
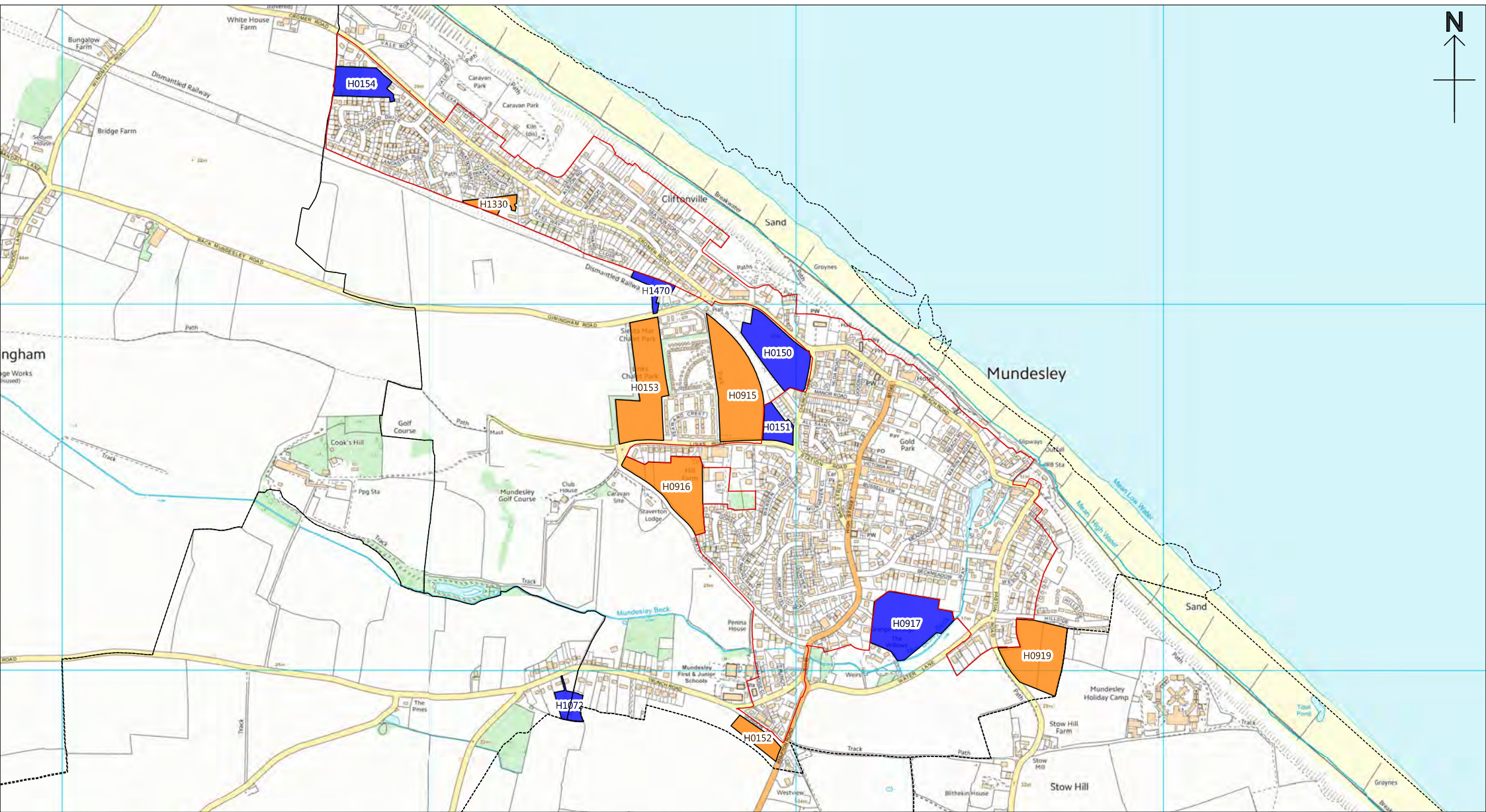
Scale 1:10000 CB

09/06/2017

North Norfolk District Council
Council Offices, Holt Road,
Cromer, Norfolk, NR27 9EN
Tel: 01263 513811
Fax: 01263 515042
www.north-norfolk.gov.uk

© Crown Copyright
and database right
2017
Ordnance Survey
100018623


Aerial Photos
©Getmapping plc



Mundesley

Housing & Economic Land Availability Assessment (2017)

Less Constrained residential / mixed use site
(the assessment indicates no significant constraint)

 Existing settlement boundary

More Constrained residential / mixed use site
(the assessment indicates a constraint which is less likely to be overcome)

The above sites have been assessed using the HELAA Methodology to determine if they should be included in the overall capacity of available development land in North Norfolk. Please refer to the HELAA Appendices for further details on each site. Please note: No decisions have been made regarding the future of these sites.

Scale 1:15000

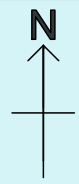
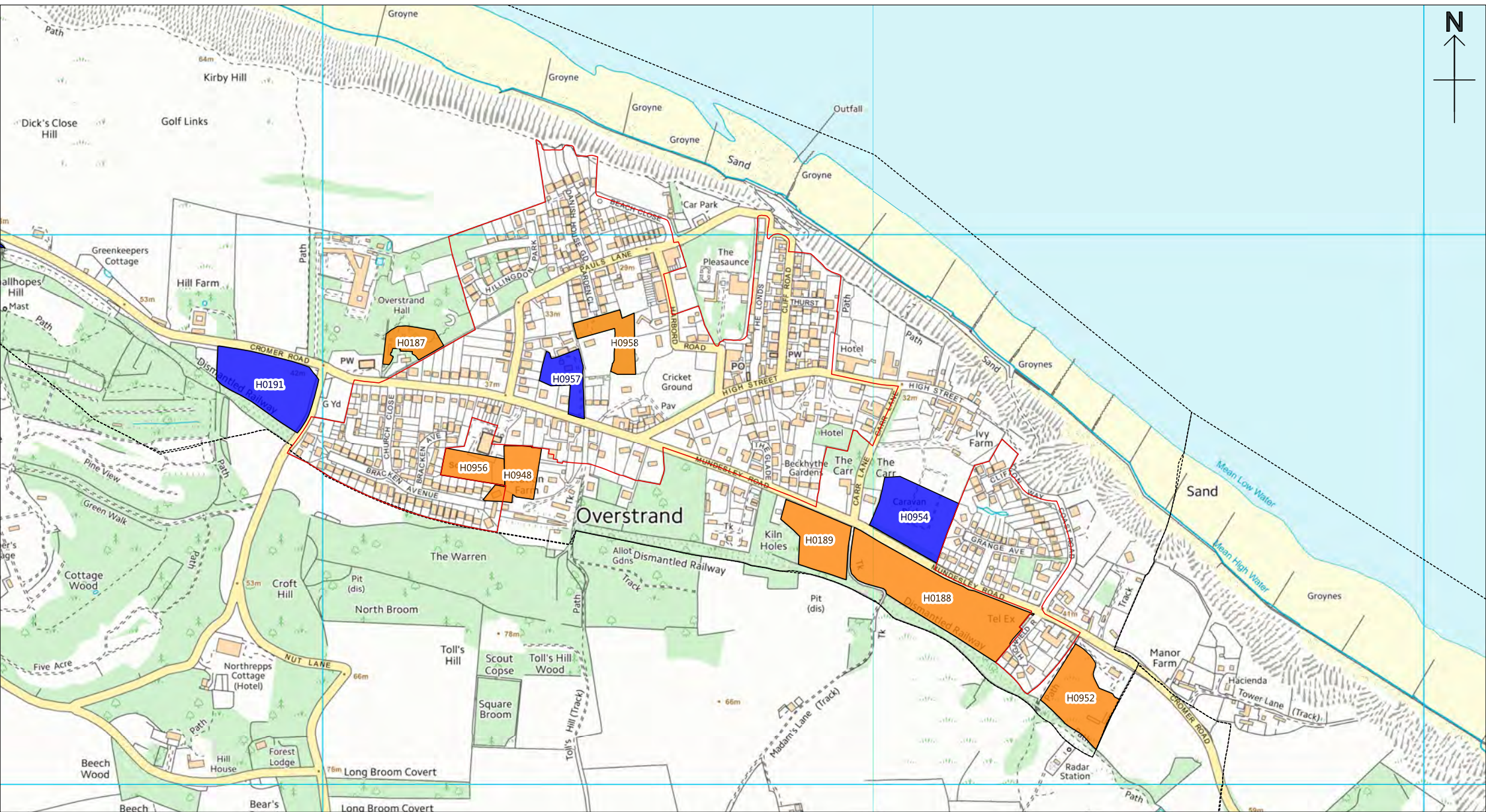
CB

12/04/2017

North Norfolk District Council
Council Offices, Holt Road,
Cromer, Norfolk, NR27 9EN
Tel: 01263 513811
Fax: 01263 515042
www.north-norfolk.gov.uk

© Crown Copyright
and database right
2017
Ordnance Survey
100018623


Aerial Photos
©Getmapping plc



Overstrand

Housing & Economic Land Availability Assessment (2017)

Less Constrained residential / mixed use site
(the assessment indicates no significant constraint)

 Existing settlement boundary

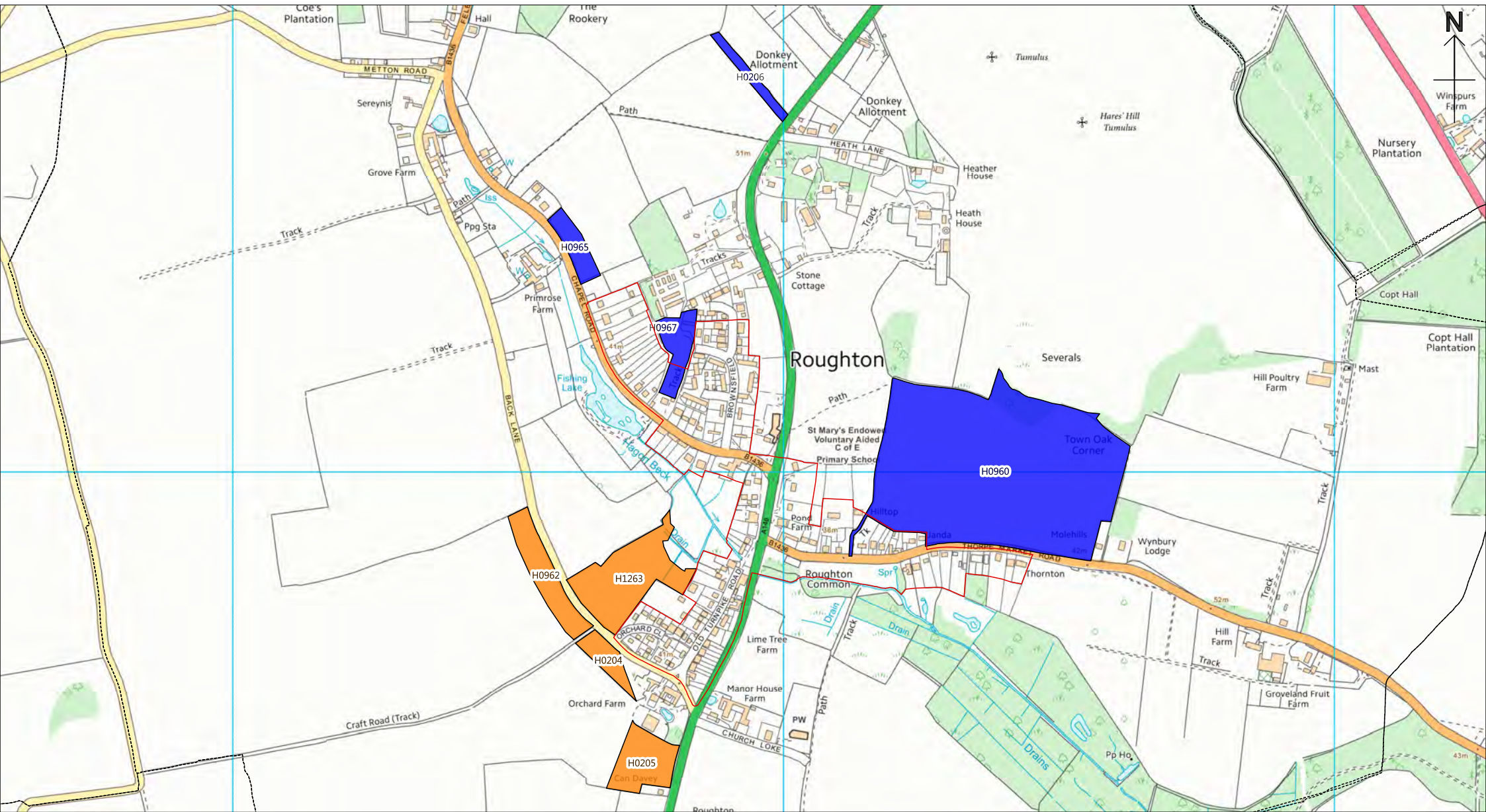
More Constrained residential / mixed use site
(the assessment indicates a constraint which is less likely to be overcome)

The above sites have been assessed using the HELAA Methodology to determine if they should be included in the overall capacity of available development land in North Norfolk. Please refer to the HELAA Appendices for further details on each site. Please note: No decisions have been made regarding the future of these sites.

Scale 1:10000	CB
09/06/2017	
North Norfolk District Council Council Offices, Holt Road, Cromer, Norfolk, NR27 9EN Tel: 01263 513811 Fax: 01263 515042 www.north-norfolk.gov.uk	

© Crown Copyright
and database right
2017
Ordnance Survey
100018623

Aerial Photos
©Getmapping plc



Roughton (Map 1)

Housing & Economic Land Availability Assessment (2017)

Less Constrained residential / mixed use site
(the assessment indicates no significant constraint)

Existing settlement boundary

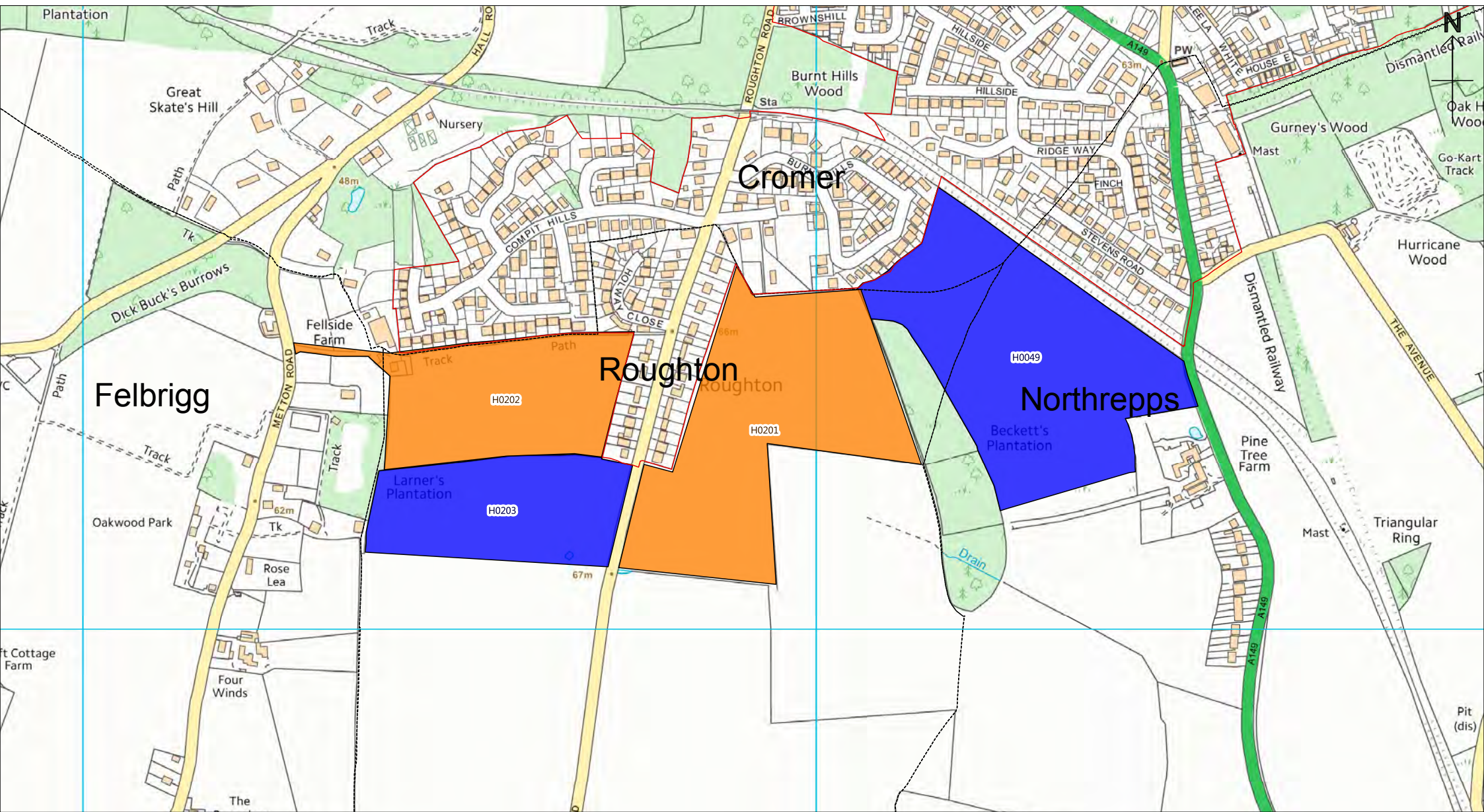
More Constrained residential / mixed use site
(the assessment indicates a constraint which is less likely to be overcome)

The above sites have been assessed using the HELAA Methodology to determine if they should be included in the overall capacity of available development land in North Norfolk. Please refer to the HELAA Appendices for further details on each site. Please note: No decisions have been made regarding the future of these sites.

Scale 1:10000	CB
09/06/2017	
North Norfolk District Council Council Offices, Holt Road, Cromer, Norfolk, NR27 9EN Tel: 01263 513811 Fax: 01263 515042 www.north-norfolk.gov.uk	

© Crown Copyright
and database right
2017
Ordnance Survey
100018623

Aerial Photos
©Getmapping plc



Roughton (Map 2)

Housing & Economic Land Availability Assessment (2017)

Less Constrained residential / mixed use site
(the assessment indicates no significant constraint)

Existing settlement boundary

More Constrained residential / mixed use site
(the assessment indicates a constraint which is less likely to be overcome)

The above sites have been assessed using the HELAA Methodology to determine if they should be included in the overall capacity of available development land in North Norfolk. Please refer to the HELAA Appendices for further details on each site. Please note: No decisions have been made regarding the future of these sites.

Scale 1:7500

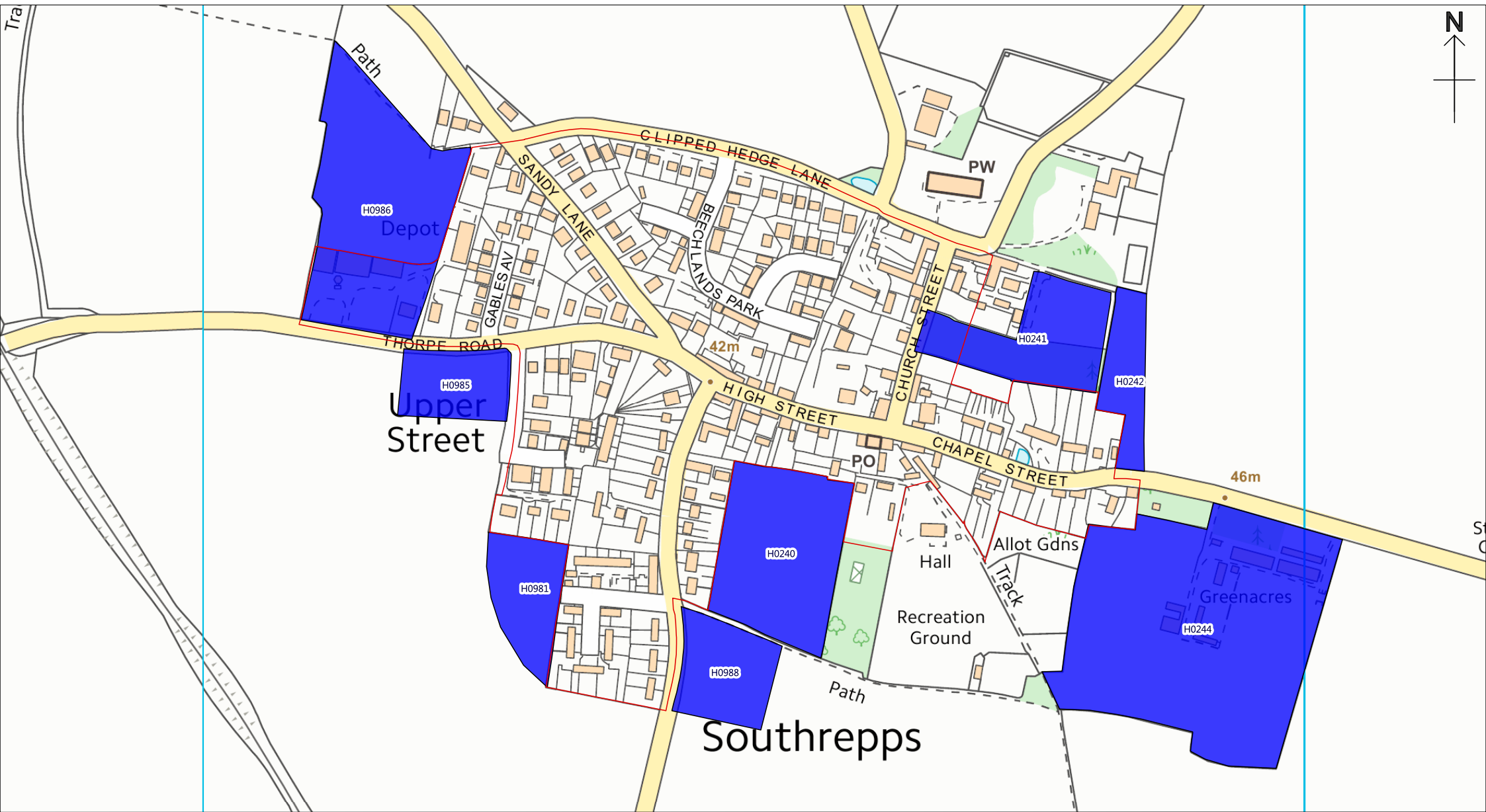
CB

09/06/2017

North Norfolk District Council
Council Offices, Holt Road,
Cromer, Norfolk, NR27 9EN
Tel: 01263 513811
Fax: 01263 515042
www.north-norfolk.gov.uk

© Crown Copyright
and database right
2017
Ordnance Survey
100018623

Aerial Photos
©Getmapping plc






Southrepps (Map 1)

Less Constrained residential / mixed use site
(the assessment indicates no significant constraint)

The above sites have been assessed using the HELAA Methodology to determine if they should be included in the overall capacity of available development land in North Norfolk. Please refer to the HELAA Appendices for further details on each site. Please note: No decisions have been made regarding the future of these sites.

Housing & Economic Land Availability Assessment (2017)

-  Existing settlement boundary
-  **Less Constrained** residential / mixed use site (the assessment indicates no significant constraint)
-  **More Constrained** residential / mixed use site (the assessment indicates a constraint which is less likely to be overcome)

Scale 1:5000	CB
10/04/2017	
North Norfolk District Council Council Offices, Holt Road, Cromer, Norfolk, NR27 9EN Tel: 01263 513811 Fax: 01263 515042 www.north-norfolk.gov.uk	

© Crown Copyright and database right 2017
 Ordnance Survey 100018623
 Aerial Photos ©Getmapping plc



Southrepps (Map 2)

Less Constrained residential / mixed use site
(the assessment indicates no significant constraint)

Housing & Economic Land Availability Assessment (2017)

Existing settlement boundary

More Constrained residential / mixed use site
(the assessment indicates a constraint which is less likely to be overcome)

The above sites have been assessed using the HELAA Methodology to determine if they should be included in the overall capacity of available development land in North Norfolk. Please refer to the HELAA Appendices for further details on each site. Please note: No decisions have been made regarding the future of these sites.

Scale 1:7500

CB

12/04/2017

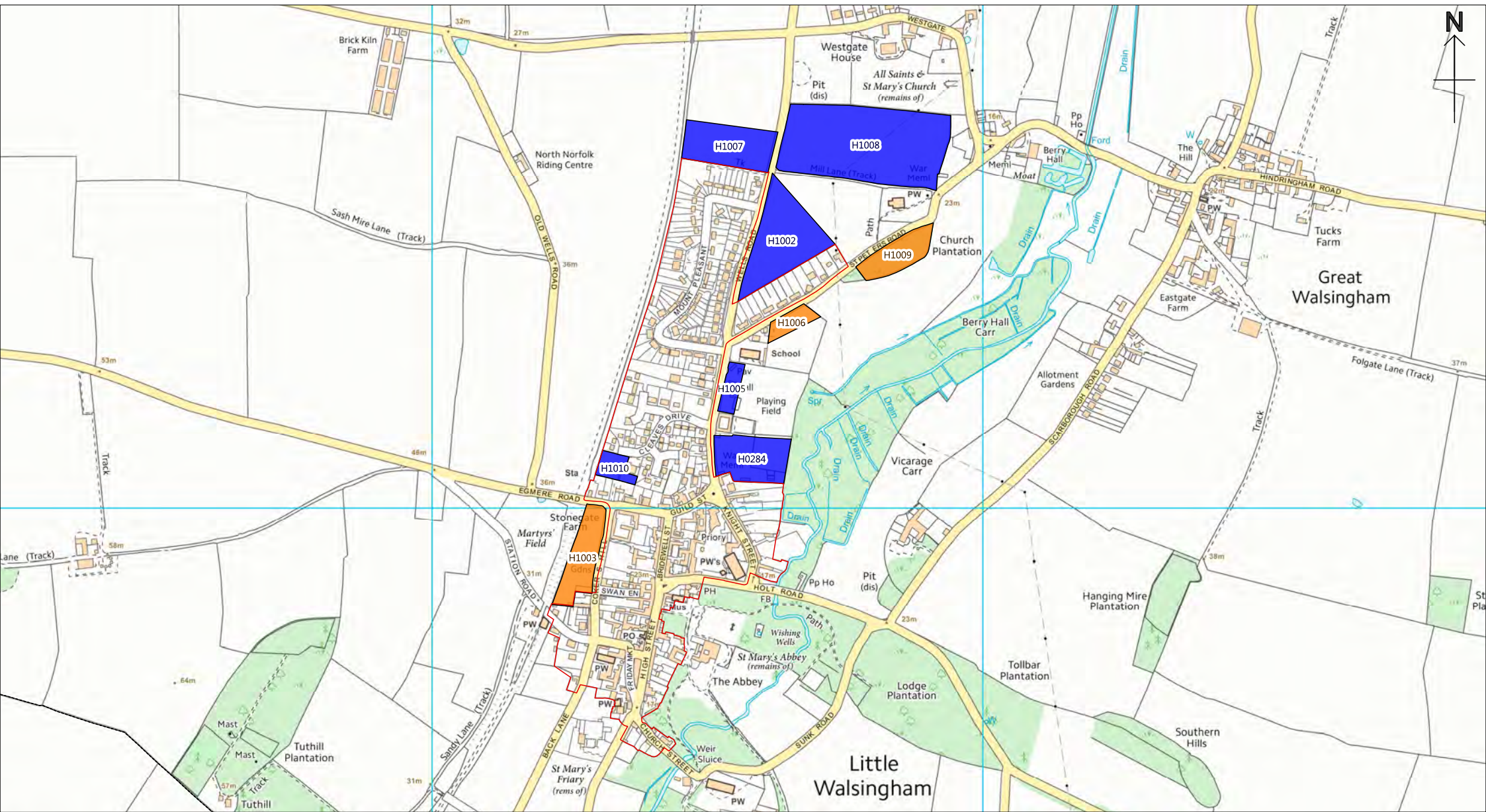
North Norfolk District Council
Council Offices, Holt Road,
Cromer, Norfolk, NR27 9EN
Tel: 01263 513811
Fax: 01263 515042
www.north-norfolk.gov.uk

© Crown Copyright
and database right
2017

Ordnance Survey
100018623

Aerial Photos
©Getmapping plc





Walsingham

Less Constrained residential / mixed use site
(the assessment indicates no significant constraint)

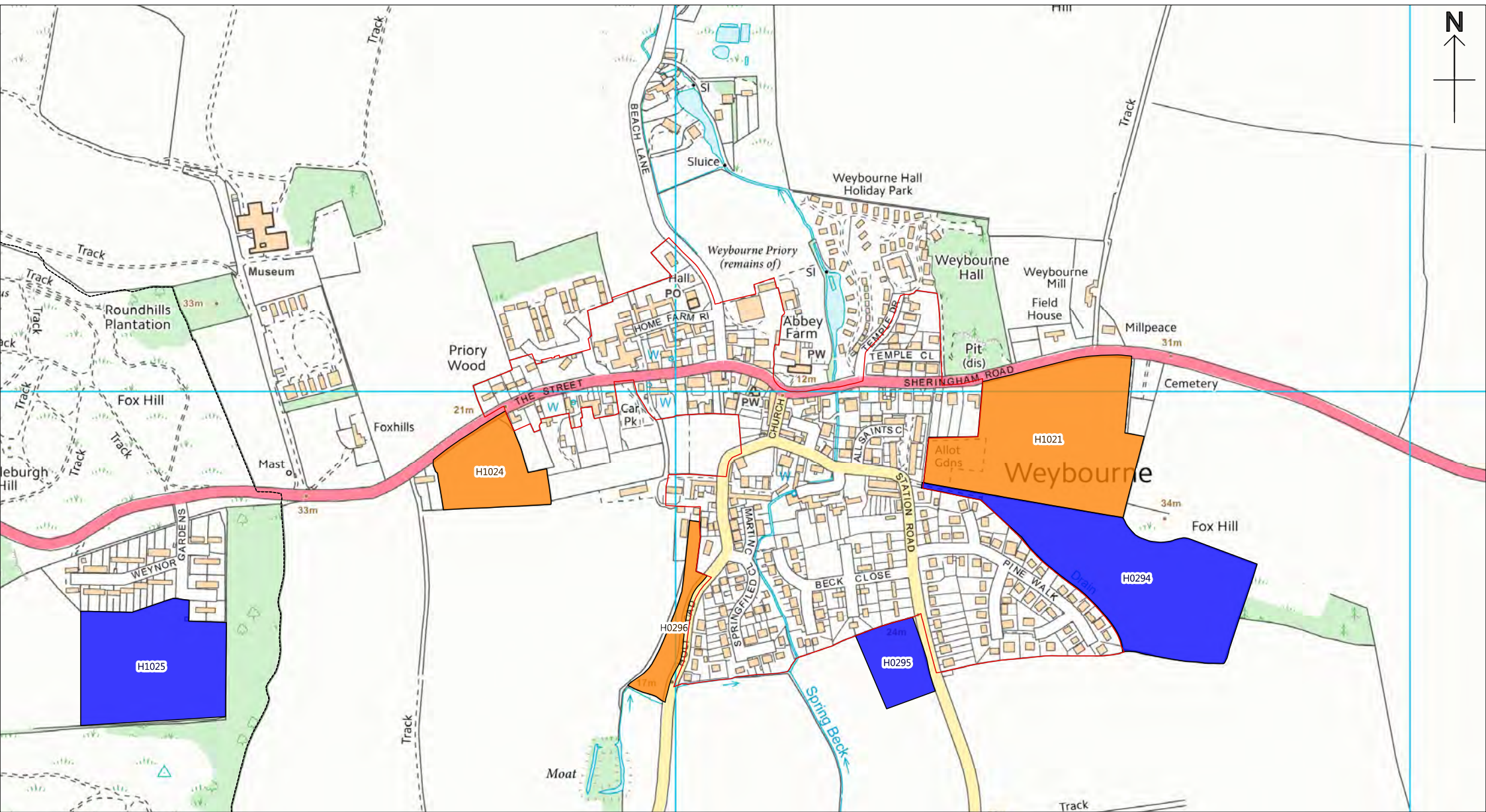
The above sites have been assessed using the HELAA Methodology to determine if they should be included in the overall capacity of available development land in North Norfolk. Please refer to the HELAA Appendices for further details on each site. Please note: No decisions have been made regarding the future of these sites.

Housing & Economic Land Availability Assessment (2017)

- Existing settlement boundary
- Less Constrained** residential / mixed use site (the assessment indicates no significant constraint)
- More Constrained** residential / mixed use site (the assessment indicates a constraint which is less likely to be overcome)

Scale 1:10000	CB
09/06/2017	
North Norfolk District Council Council Offices, Holt Road, Cromer, Norfolk, NR27 9EN Tel: 01263 513811 Fax: 01263 515042 www.north-norfolk.gov.uk	

© Crown Copyright and database right 2017
 Ordnance Survey 100018623
 Aerial Photos ©Getmapping plc



Weybourne

Less Constrained residential / mixed use site
(the assessment indicates no significant constraint)

Housing & Economic Land Availability Assessment (2017)

Existing settlement boundary

More Constrained residential / mixed use site
(the assessment indicates a constraint which is less likely to be overcome)

The above sites have been assessed using the HELAA Methodology to determine if they should be included in the overall capacity of available development land in North Norfolk. Please refer to the HELAA Appendices for further details on each site. Please note: No decisions have been made regarding the future of these sites.

Scale 1:7500

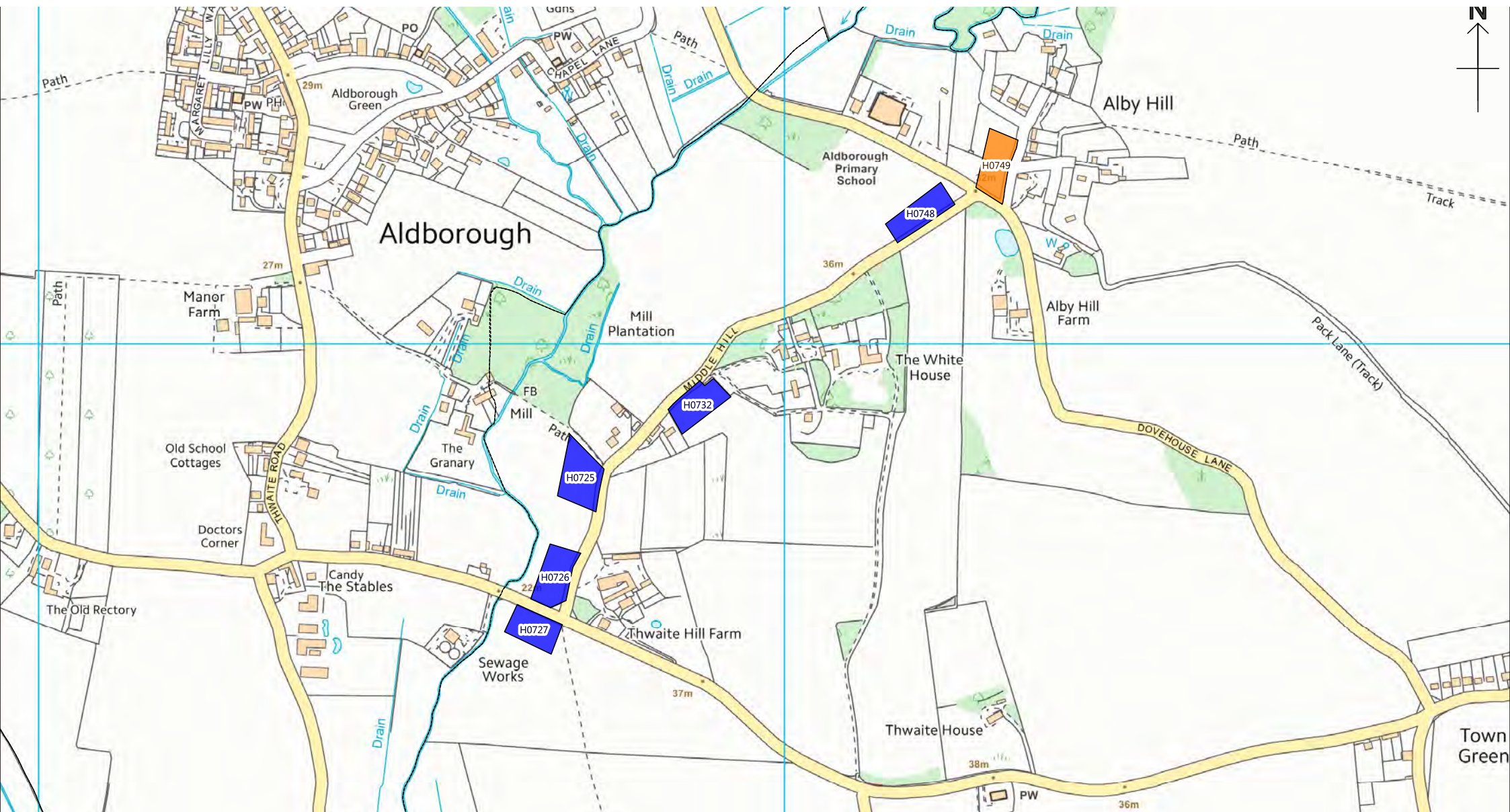
CB

09/06/2017

North Norfolk District Council
Council Offices, Holt Road,
Cromer, Norfolk, NR27 9EN
Tel: 01263 513811
Fax: 01263 515042
www.north-norfolk.gov.uk

© Crown Copyright
and database right
2017
Ordnance Survey
100018623

Aerial Photos
©Getmapping plc



Alby with Thwaite

Housing & Economic Land Availability Assessment (2017)

Less Constrained residential / mixed use site
(the assessment indicates no significant constraint)

Existing settlement boundary

More Constrained residential / mixed use site
(the assessment indicates a constraint which is less likely to be overcome)

The above sites have been assessed using the HELAA Methodology to determine if they should be included in the overall capacity of available development land in North Norfolk. Please refer to the HELAA Appendices for further details on each site. Please note: No decisions have been made regarding the future of these sites.

Scale 1:7500	CB
12/04/2017	
North Norfolk District Council Council Offices, Holt Road, Cromer, Norfolk, NR27 9EN Tel: 01263 513811 Fax: 01263 515042 www.north-norfolk.gov.uk	

© Crown Copyright and database right 2017

Ordnance Survey 100018623

Aerial Photos
©Getmapping plc



Antingham

Housing & Economic Land Availability Assessment (2017)

Less Constrained residential / mixed use site
(the assessment indicates no significant constraint)

Existing settlement boundary

More Constrained residential / mixed use site
(the assessment indicates a constraint which is less likely to be overcome)

The above sites have been assessed using the HELAA Methodology to determine if they should be included in the overall capacity of available development land in North Norfolk. Please refer to the HELAA Appendices for further details on each site. Please note: No decisions have been made regarding the future of these sites.

Scale 1:7500

CB

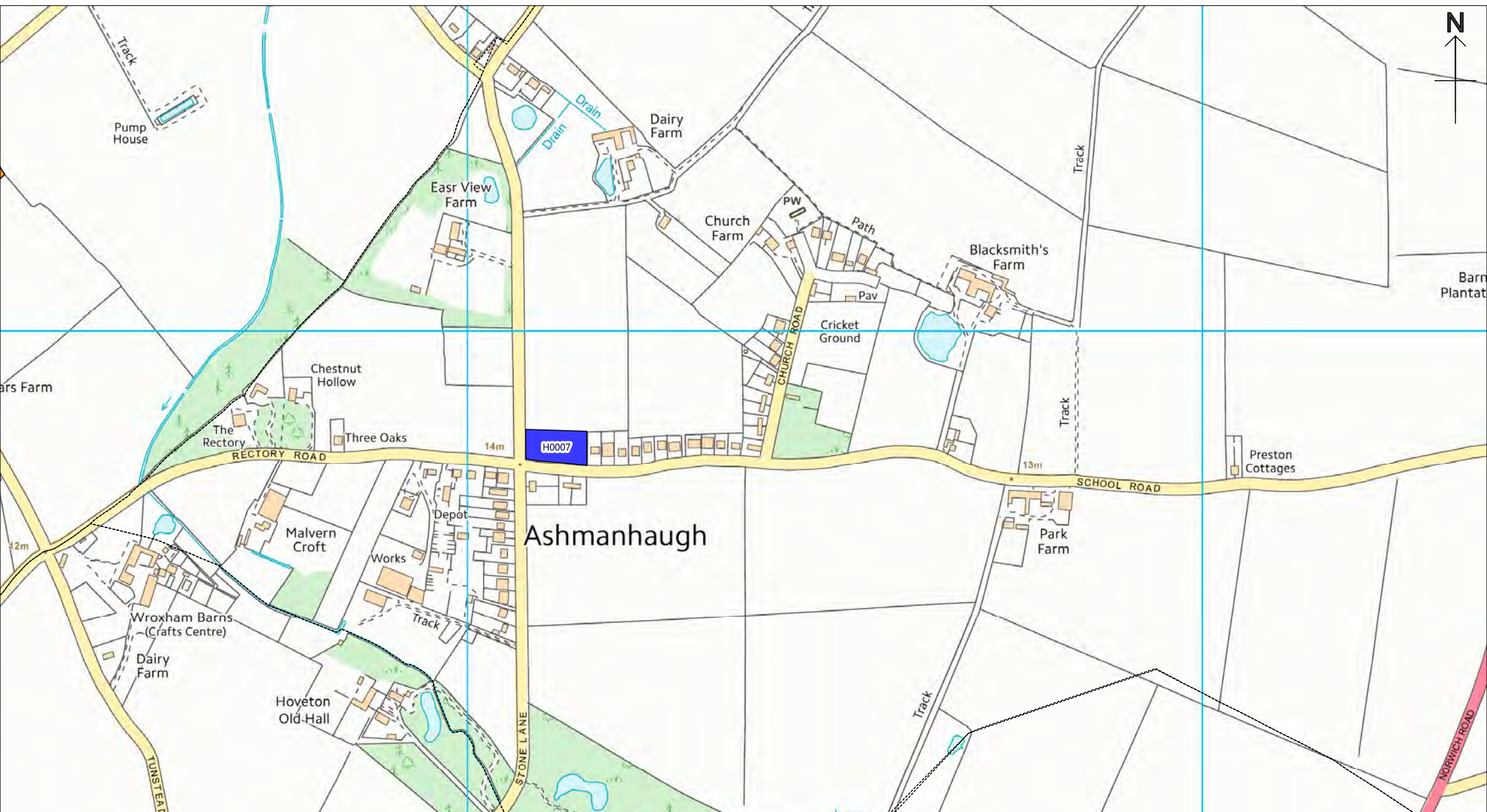
12/04/2017

North Norfolk District Council
Council Offices, Holt Road,
Cromer, Norfolk, NR27 9EN
Tel: 01263 513811
Fax: 01263 515042
www.north-norfolk.gov.uk

© Crown Copyright
and database right
2017

Ordnance Survey
100018623

Aerial Photos
©Getmapping plc



Ashmanhaugh

Housing & Economic Land Availability Assessment (2017)

Less Constrained residential / mixed use site
(the assessment indicates no significant constraint)

Existing settlement boundary

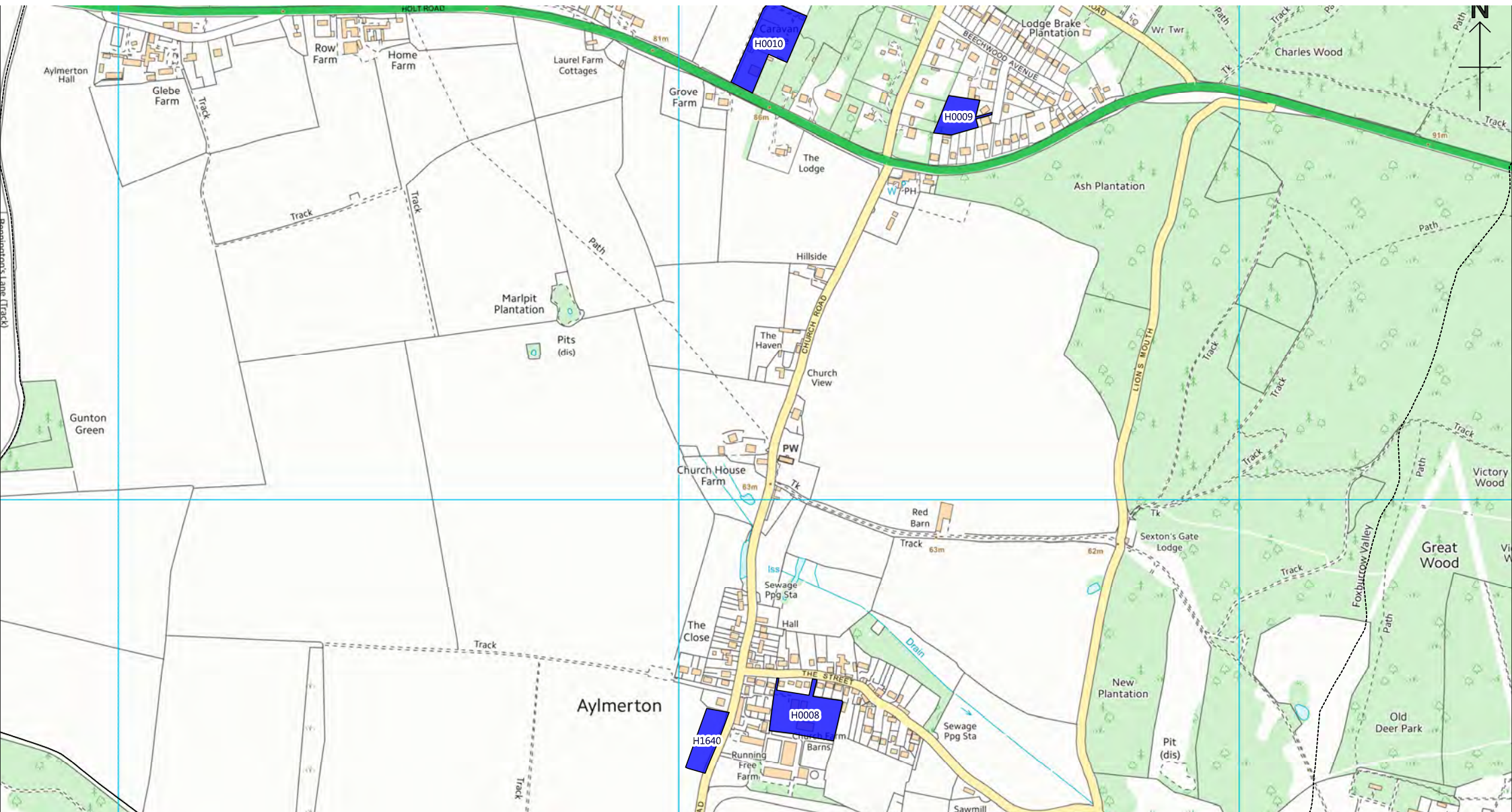
More Constrained residential / mixed use site
(the assessment indicates a constraint which is less likely to be overcome)

The above sites have been assessed using the HELAA Methodology to determine if they should be included in the overall capacity of available development land in North Norfolk. Please refer to the HELAA Appendices for further details on each site. Please note: No decisions have been made regarding the future of these sites.

Scale 1:7500	CB
12/04/2017	
North Norfolk District Council Council Offices, Holt Road, Cromer, Norfolk, NR27 9EN Tel: 01263 513811 Fax: 01263 515042 www.north-norfolk.gov.uk	

© Crown Copyright
and database right
2017
Ordnance Survey
100018623

Aerial Photos
©Getmapping plc



Aylmerton (Map 1)

Less Constrained residential / mixed use site
(the assessment indicates no significant constraint)

The above sites have been assessed using the HELAA Methodology to determine if they should be included in the overall capacity of available development land in North Norfolk. Please refer to the HELAA Appendices for further details on each site. Please note: No decisions have been made regarding the future of these sites.

Housing & Economic Land Availability Assessment (2017)

Existing settlement boundary

More Constrained residential / mixed use site
(the assessment indicates a constraint which is less likely to be overcome)

Scale 1:10000

CB

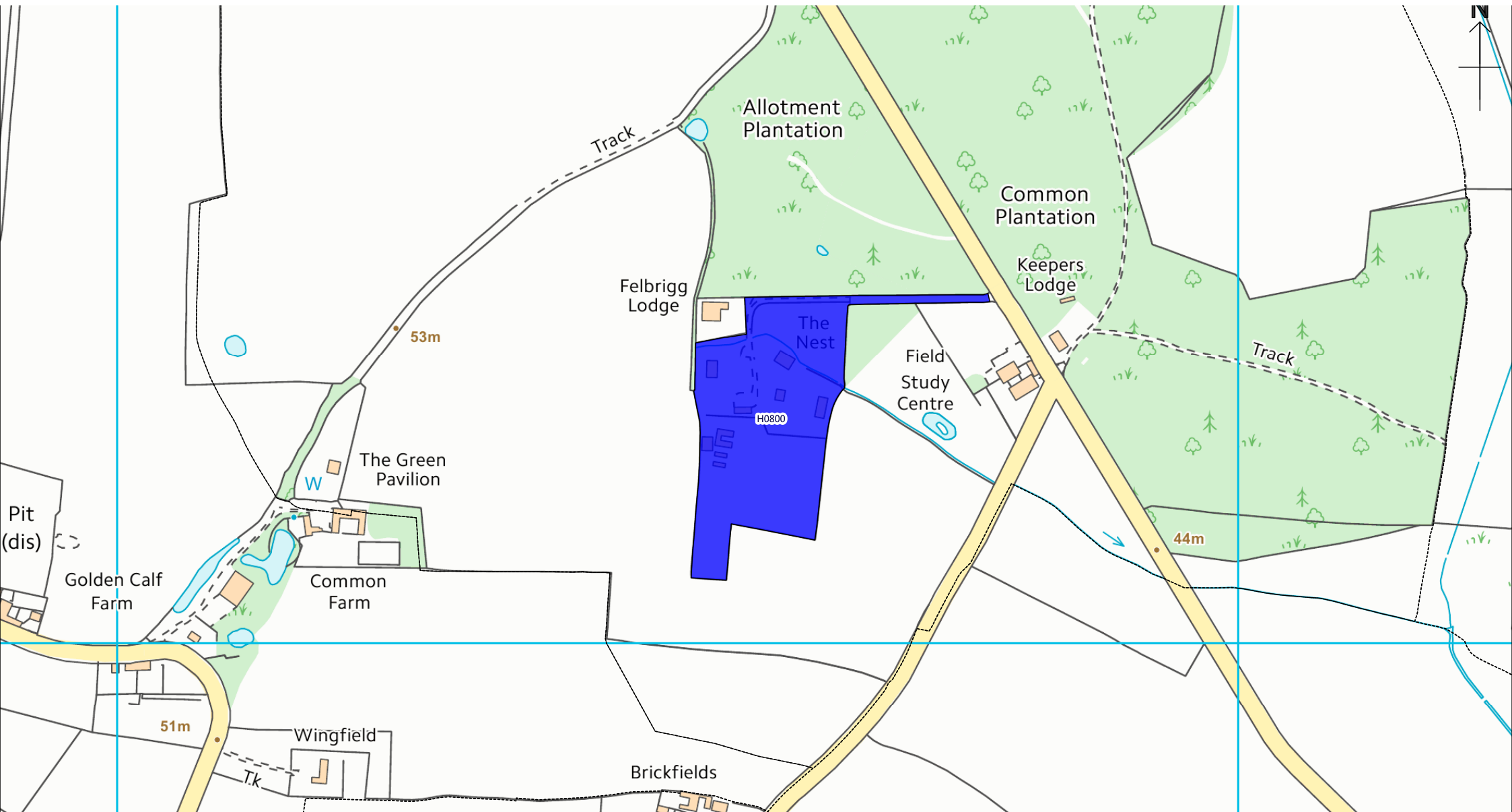
12/04/2017

North Norfolk District Council
Council Offices, Holt Road,
Cromer, Norfolk, NR27 9EN
Tel: 01263 513811
Fax: 01263 515042
www.north-norfolk.gov.uk

© Crown Copyright
and database right
2017

Ordnance Survey
100018623

Aerial Photos
©Getmapping plc



Aylmerton (Map 2)

Housing & Economic Land Availability Assessment (2017)

Less Constrained residential / mixed use site
(the assessment indicates no significant constraint)

 Existing settlement boundary

More Constrained residential / mixed use site
(the assessment indicates a constraint which is less likely to be overcome)

The above sites have been assessed using the HELAA Methodology to determine if they should be included in the overall capacity of available development land in North Norfolk. Please refer to the HELAA Appendices for further details on each site. Please note: No decisions have been made regarding the future of these sites.

Scale 1:5000

CB

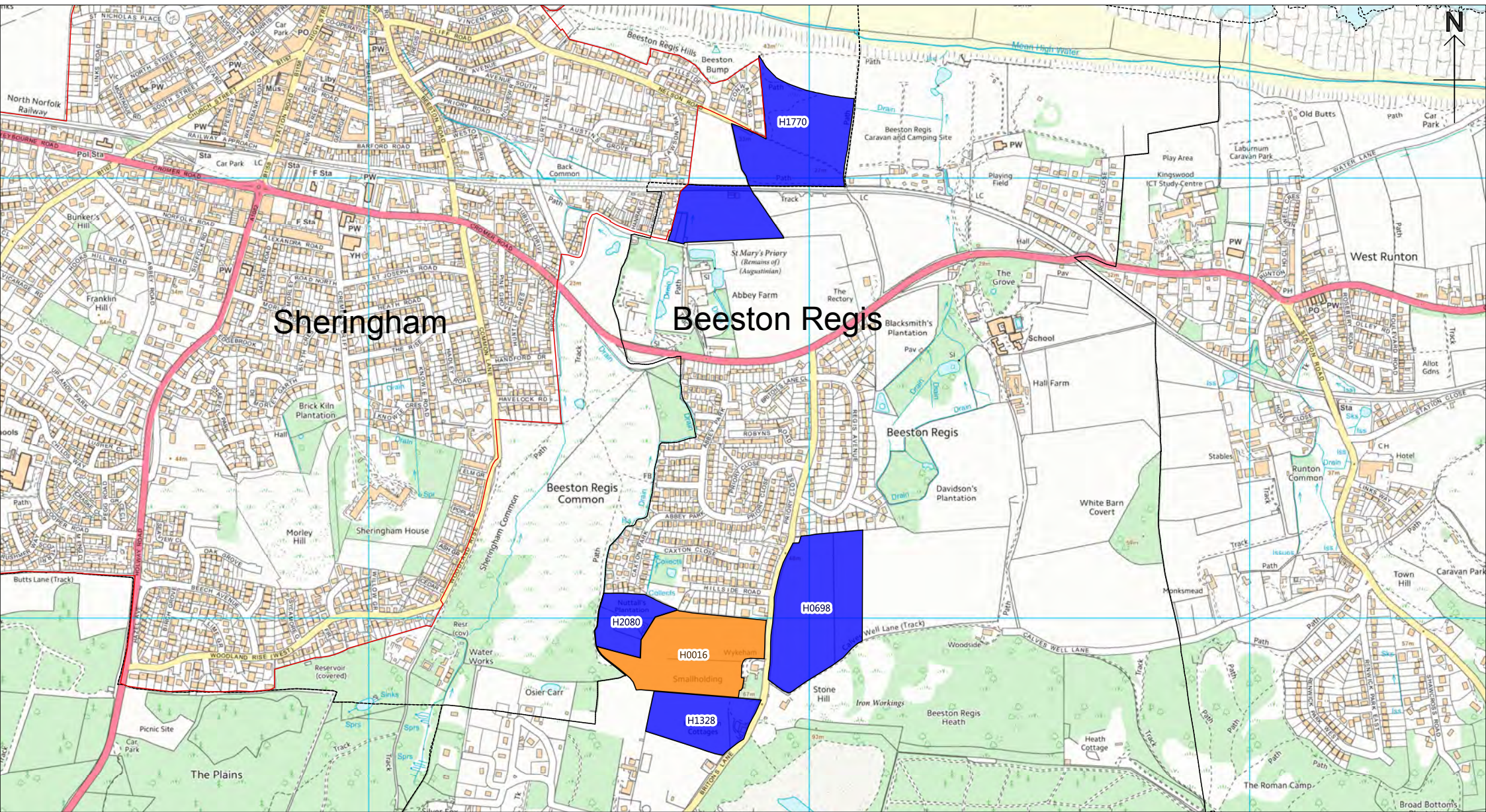
12/04/2017

North Norfolk District Council
Council Offices, Holt Road,
Cromer, Norfolk, NR27 9EN
Tel: 01263 513811
Fax: 01263 515042
www.north-norfolk.gov.uk

© Crown Copyright
and database right
2017

Ordnance Survey
100018623

Aerial Photos
©Getmapping plc



Beeston Regis

Housing & Economic Land Availability Assessment (2017)

Less Constrained residential / mixed use site
(the assessment indicates no significant constraint)

Existing settlement boundary

More Constrained residential / mixed use site
(the assessment indicates a constraint which is less likely to be overcome)

The above sites have been assessed using the HELAA Methodology to determine if they should be included in the overall capacity of available development land in North Norfolk. Please refer to the HELAA Appendices for further details on each site. Please note: No decisions have been made regarding the future of these sites.

Scale 1:12500

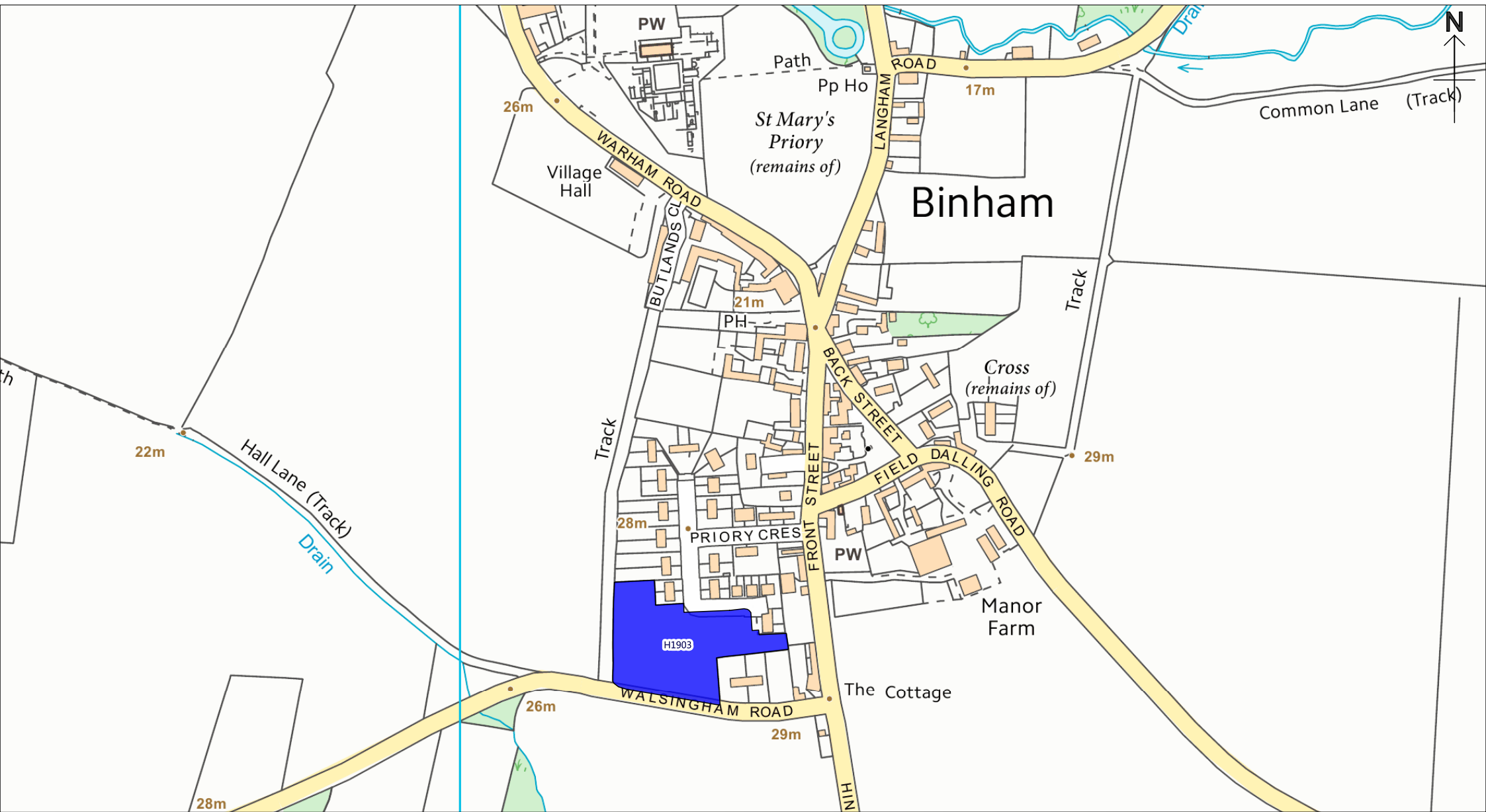
CB

09/06/2017

North Norfolk District Council
Council Offices, Holt Road,
Cromer, Norfolk, NR27 9EN
Tel: 01263 513811
Fax: 01263 515042
www.north-norfolk.gov.uk

© Crown Copyright
and database right
2017
Ordnance Survey
100018623

Aerial Photos
©Getmapping plc



Binham

Housing & Economic Land Availability Assessment (2017)

Less Constrained residential / mixed use site
(the assessment indicates no significant constraint)

Existing settlement boundary

More Constrained residential / mixed use site
(the assessment indicates a constraint which is less likely to be overcome)

The above sites have been assessed using the HELAA Methodology to determine if they should be included in the overall capacity of available development land in North Norfolk. Please refer to the HELAA Appendices for further details on each site. Please note: No decisions have been made regarding the future of these sites.

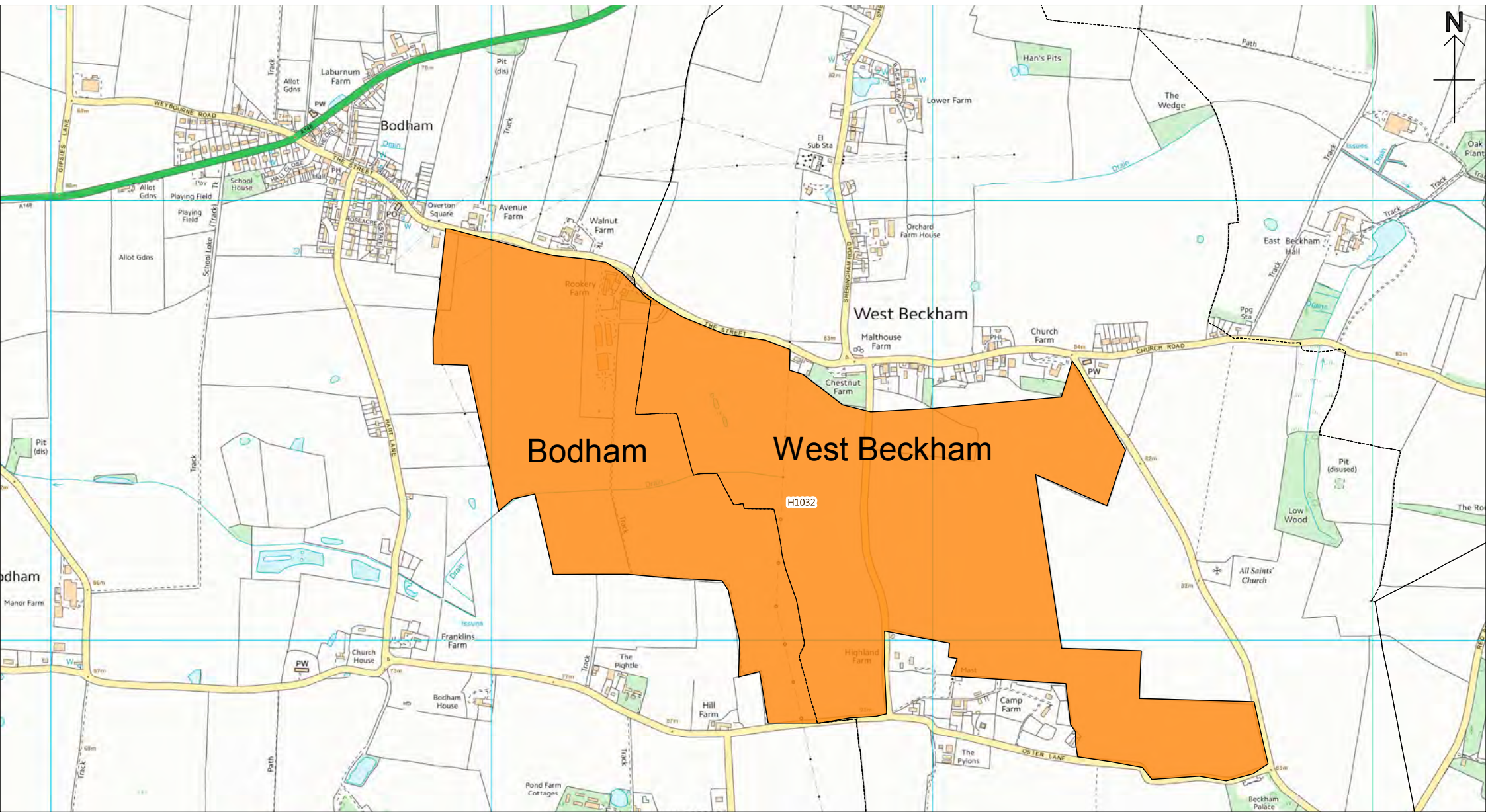
Scale 1:5000 CB

12/04/2017

North Norfolk District Council
Council Offices, Holt Road,
Cromer, Norfolk, NR27 9EN
Tel: 01263 513811
Fax: 01263 515042
www.north-norfolk.gov.uk

© Crown Copyright
and database right
2017
Ordnance Survey
100018623



Aerial Photos
©Getmapping plc



Bodham

Less Constrained residential / mixed use site
(the assessment indicates no significant constraint)

Housing & Economic Land Availability Assessment (2017)

-  Existing settlement boundary
-  **More Constrained** residential / mixed use site
(the assessment indicates a constraint which is less likely to be overcome)

The above sites have been assessed using the HELAA Methodology to determine if they should be included in the overall capacity of available development land in North Norfolk. Please refer to the HELAA Appendices for further details on each site. Please note: No decisions have been made regarding the future of these sites.

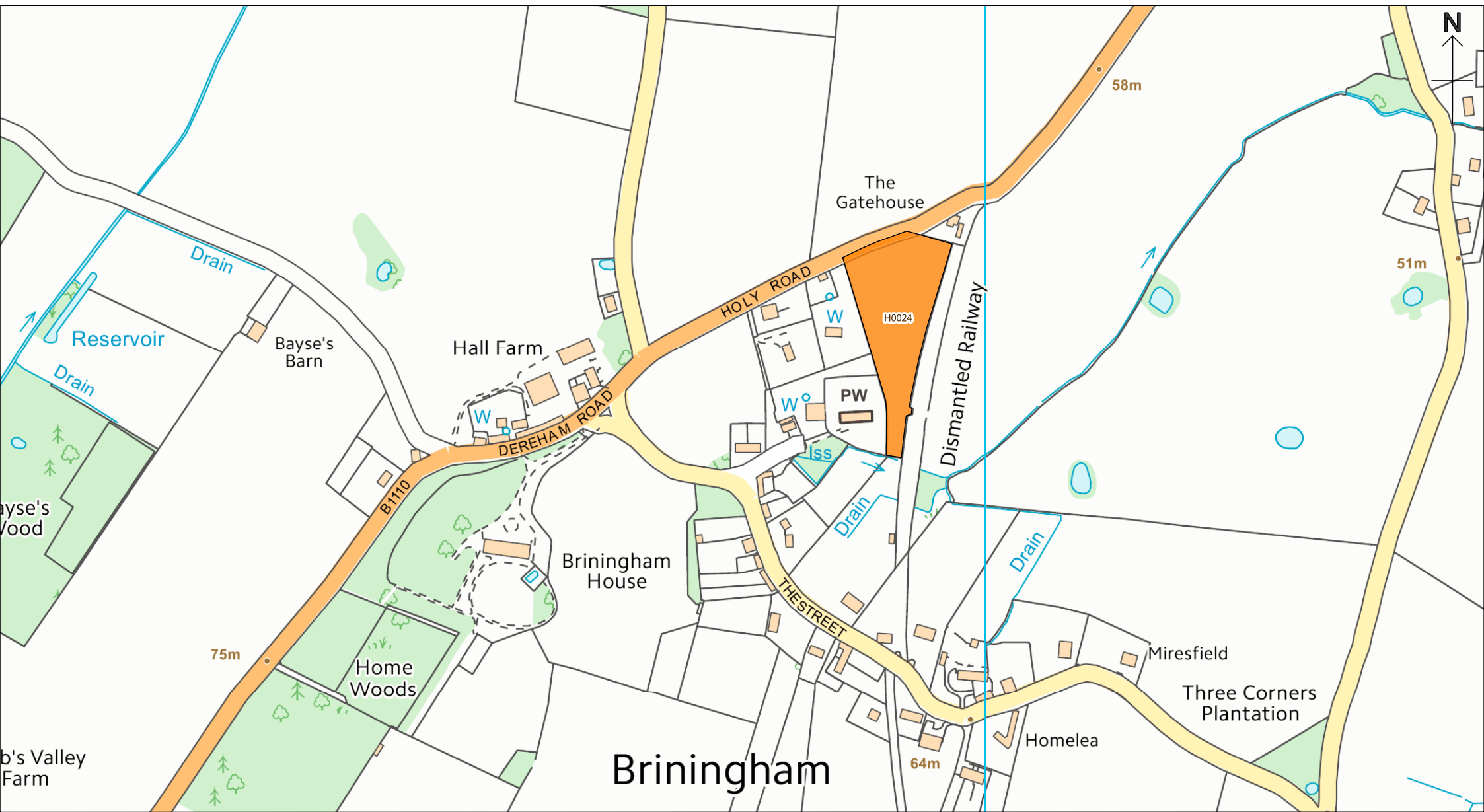
Scale 1:12500 CB

12/04/2017

North Norfolk District Council
Council Offices, Holt Road,
Cromer, Norfolk, NR27 9EN
Tel: 01263 513811
Fax: 01263 515042
www.north-norfolk.gov.uk

© Crown Copyright
and database right
2017
Ordnance Survey
100018623

Aerial Photos
©Getmapping plc



Briningham

Housing & Economic Land Availability Assessment (2017)

Less Constrained residential / mixed use site
(the assessment indicates no significant constraint)

Existing settlement boundary

More Constrained residential / mixed use site
(the assessment indicates a constraint which is less likely to be overcome)

The above sites have been assessed using the HELAA Methodology to determine if they should be included in the overall capacity of available development land in North Norfolk. Please refer to the HELAA Appendices for further details on each site. Please note: No decisions have been made regarding the future of these sites.

Scale 1:5000

CB

12/04/2017

North Norfolk District Council
Council Offices, Holt Road,
Cromer, Norfolk, NR27 9EN
Tel: 01263 513811
Fax: 01263 515042
www.north-norfolk.gov.uk

© Crown Copyright
and database right
2017
Ordnance Survey
100018623

Aerial Photos
©Getmapping plc



Brinton

Housing & Economic Land Availability Assessment (2017)

Less Constrained residential / mixed use site
(the assessment indicates no significant constraint)

Existing settlement boundary

More Constrained residential / mixed use site
(the assessment indicates a constraint which is less likely to be overcome)

The above sites have been assessed using the HELAA Methodology to determine if they should be included in the overall capacity of available development land in North Norfolk. Please refer to the HELAA Appendices for further details on each site. Please note: No decisions have been made regarding the future of these sites.

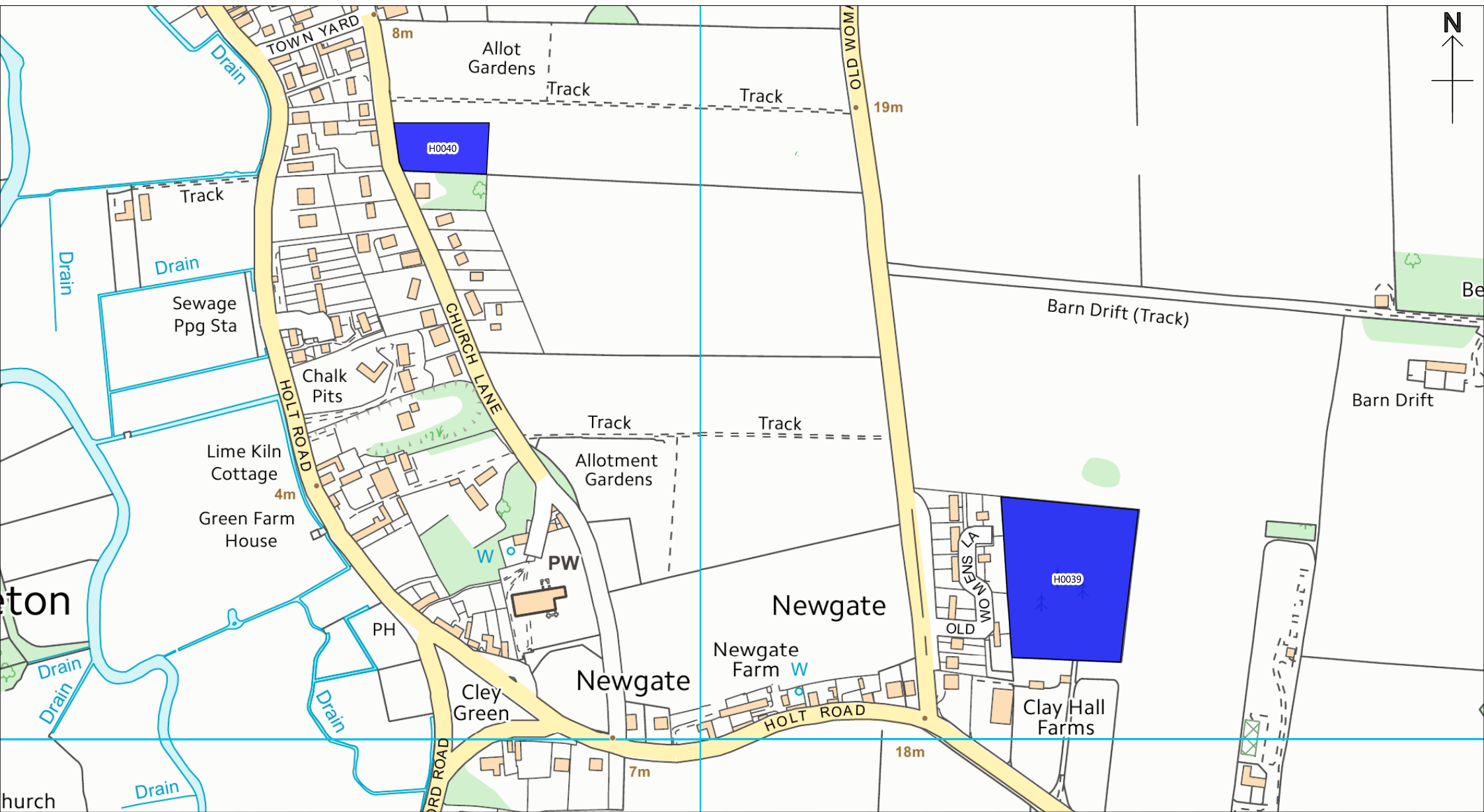
Scale 1:5000 CB

12/04/2017

North Norfolk District Council
Council Offices, Holt Road,
Cromer, Norfolk, NR27 9EN
Tel: 01263 513811
Fax: 01263 515042
www.north-norfolk.gov.uk

© Crown Copyright
and database right
2017
Ordnance Survey
100018623

Aerial Photos
©Getmapping plc



Cley-next-the-Sea

Housing & Economic Land Availability Assessment (2017)

Less Constrained residential / mixed use site
(the assessment indicates no significant constraint)

Existing settlement boundary

More Constrained residential / mixed use site
(the assessment indicates a constraint which is less likely to be overcome)

The above sites have been assessed using the HELAA Methodology to determine if they should be included in the overall capacity of available development land in North Norfolk. Please refer to the HELAA Appendices for further details on each site. Please note: No decisions have been made regarding the future of these sites.

Scale 1:5000 CB

12/04/2017

North Norfolk District Council
Council Offices, Holt Road,
Cromer, Norfolk, NR27 9EN
Tel: 01263 513811
Fax: 01263 515042
www.north-norfolk.gov.uk

© Crown Copyright
and database right
2017
Ordnance Survey
100018623

Aerial Photos
©Getmapping plc



Dilham

Housing & Economic Land Availability Assessment (2017)

Less Constrained residential / mixed use site
(the assessment indicates no significant constraint)

Existing settlement boundary

More Constrained residential / mixed use site
(the assessment indicates a constraint which is less likely to be overcome)

The above sites have been assessed using the HELAA Methodology to determine if they should be included in the overall capacity of available development land in North Norfolk. Please refer to the HELAA Appendices for further details on each site. Please note: No decisions have been made regarding the future of these sites.

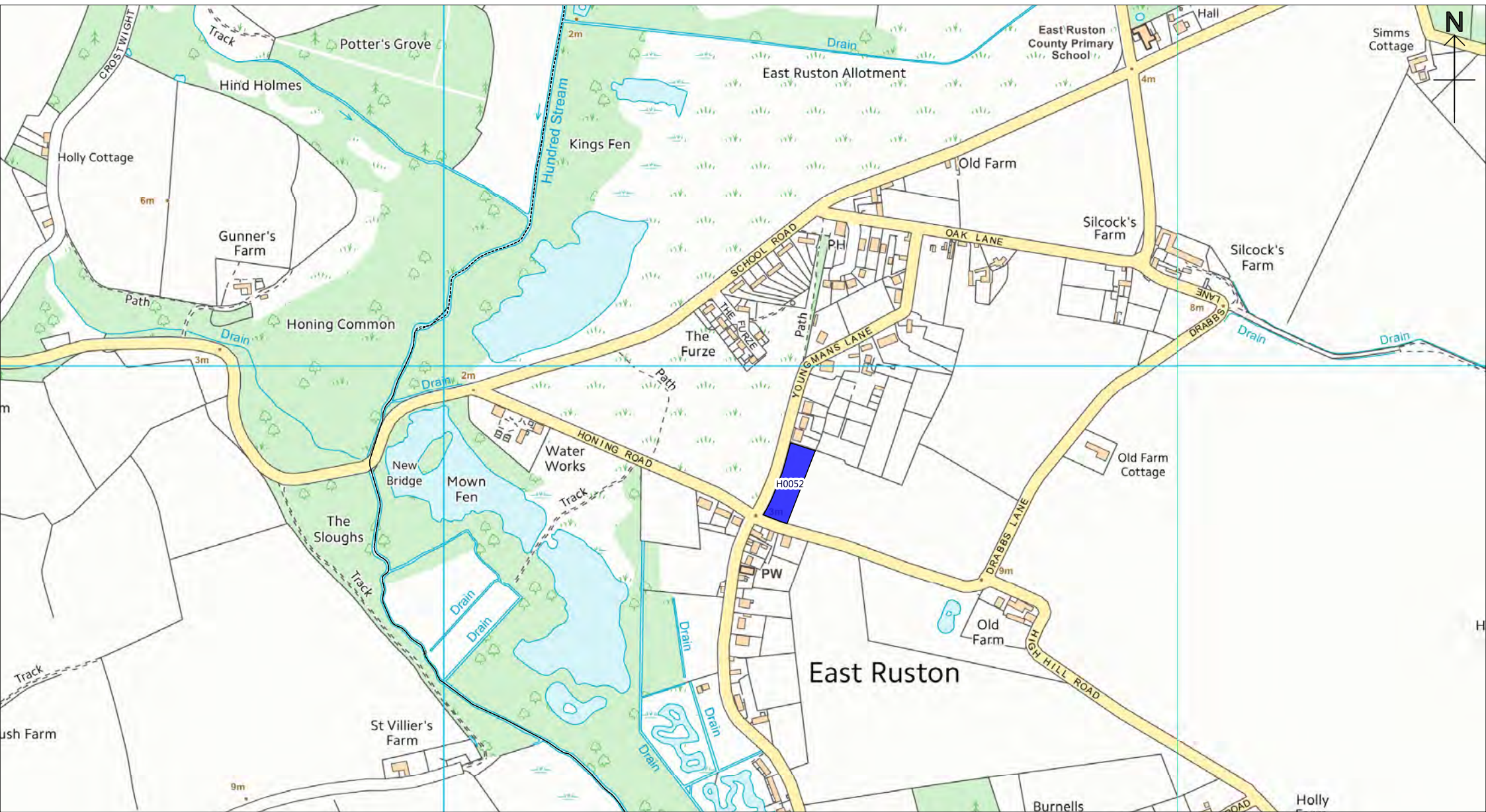
Scale 1:7500 CB

12/04/2017

North Norfolk District Council
Council Offices, Holt Road,
Cromer, Norfolk, NR27 9EN
Tel: 01263 513811
Fax: 01263 515042
www.north-norfolk.gov.uk

© Crown Copyright
and database right
2017
Ordnance Survey
100018623

Aerial Photos
©Getmapping plc



East Ruston (Map 1)

Housing & Economic Land Availability Assessment (2017)

Less Constrained residential / mixed use site
(the assessment indicates no significant constraint)

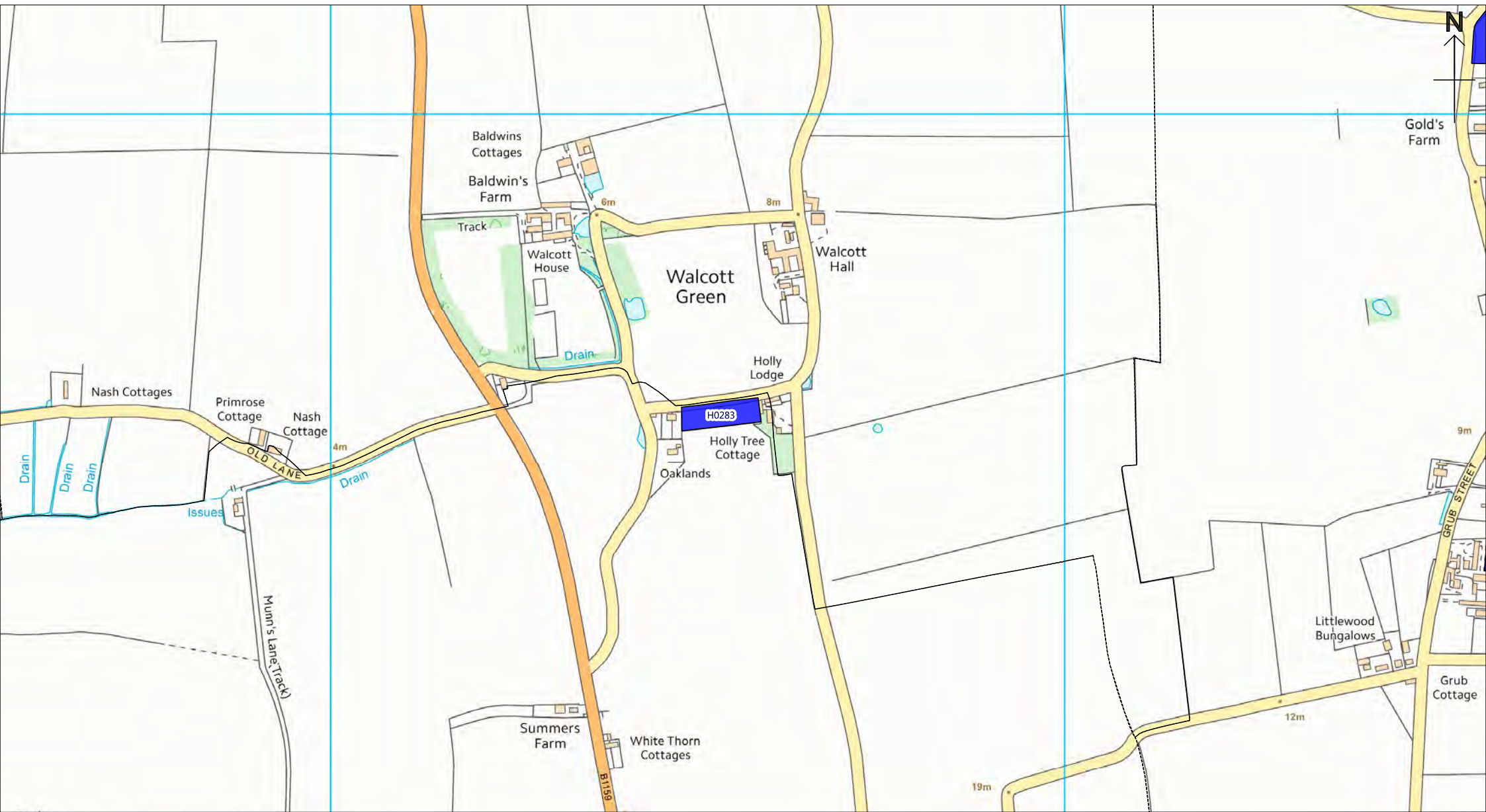
Existing settlement boundary

More Constrained residential / mixed use site
(the assessment indicates a constraint which is less likely to be overcome)

The above sites have been assessed using the HELAA Methodology to determine if they should be included in the overall capacity of available development land in North Norfolk. Please refer to the HELAA Appendices for further details on each site. Please note: No decisions have been made regarding the future of these sites.

Scale 1:7500	CB
12/04/2017	
North Norfolk District Council Council Offices, Holt Road, Cromer, Norfolk, NR27 9EN Tel: 01263 513811 Fax: 01263 515042 www.north-norfolk.gov.uk	

© Crown Copyright and database right 2017
 Ordnance Survey 100018623
 Aerial Photos ©Getmapping plc




East Ruston (Map 2)

Less Constrained residential / mixed use site
(the assessment indicates no significant constraint)

The above sites have been assessed using the HELAA Methodology to determine if they should be included in the overall capacity of available development land in North Norfolk. Please refer to the HELAA Appendices for further details on each site. Please note: No decisions have been made regarding the future of these sites.

Housing & Economic Land Availability Assessment (2017)

 Existing settlement boundary

 **More Constrained** residential / mixed use site
(the assessment indicates a constraint which is less likely to be overcome)

Scale 1:7500


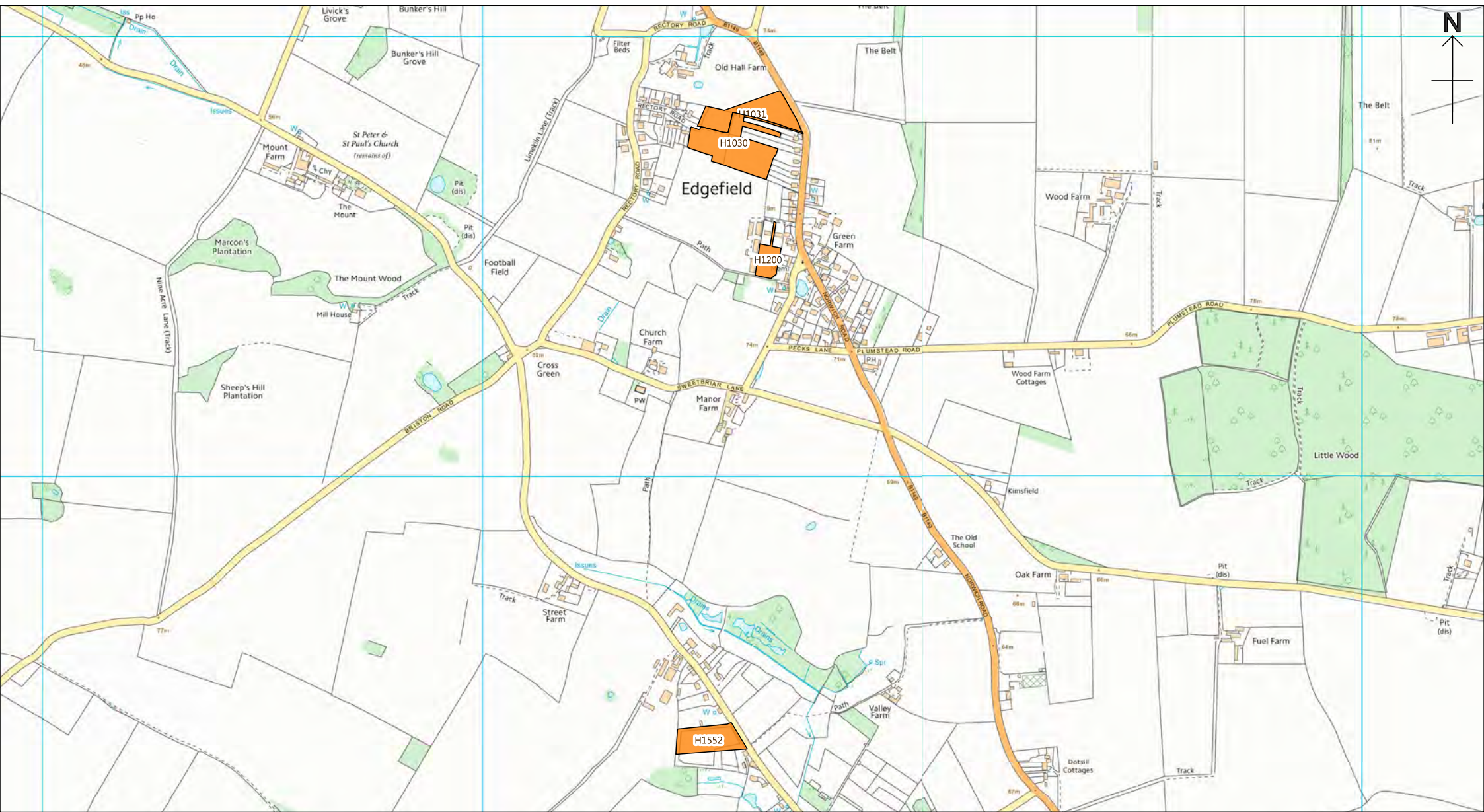
CB

12/04/2017

North Norfolk District Council
Council Offices, Holt Road,
Cromer, Norfolk, NR27 9EN
Tel: 01263 513811
Fax: 01263 515042
www.north-norfolk.gov.uk


© Crown Copyright
and database right
2017
Ordnance Survey
100018623

Aerial Photos
©Getmapping plc




Edgefield

Housing & Economic Land Availability Assessment (2017)

 **Less Constrained** residential / mixed use site
(the assessment indicates no significant constraint)

 Existing settlement boundary

 **More Constrained** residential / mixed use site
(the assessment indicates a constraint which is less likely to be overcome)

The above sites have been assessed using the HELAA Methodology to determine if they should be included in the overall capacity of available development land in North Norfolk. Please refer to the HELAA Appendices for further details on each site. Please note: No decisions have been made regarding the future of these sites.

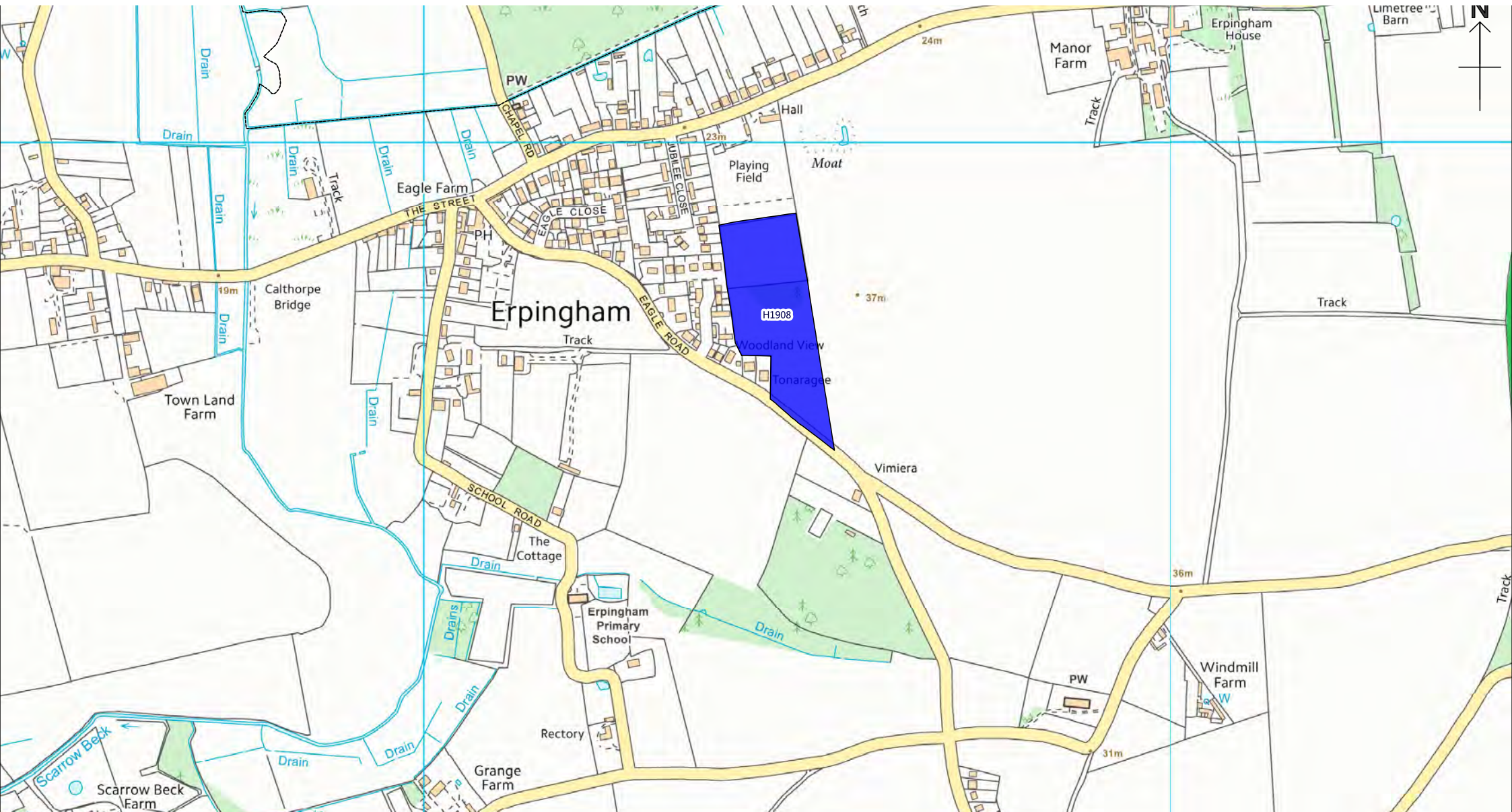
Scale 1:12500 CB

12/04/2017

North Norfolk District Council
Council Offices, Holt Road,
Cromer, Norfolk, NR27 9EN
Tel: 01263 513811
Fax: 01263 515042
www.north-norfolk.gov.uk

© Crown Copyright
and database right
2017
Ordnance Survey
100018623

Aerial Photos
©Getmapping plc



Erpingham

Housing & Economic Land Availability Assessment (2017)

Less Constrained residential / mixed use site
(the assessment indicates no significant constraint)

Existing settlement boundary

More Constrained residential / mixed use site
(the assessment indicates a constraint which is less likely to be overcome)

The above sites have been assessed using the HELAA Methodology to determine if they should be included in the overall capacity of available development land in North Norfolk. Please refer to the HELAA Appendices for further details on each site. Please note: No decisions have been made regarding the future of these sites.

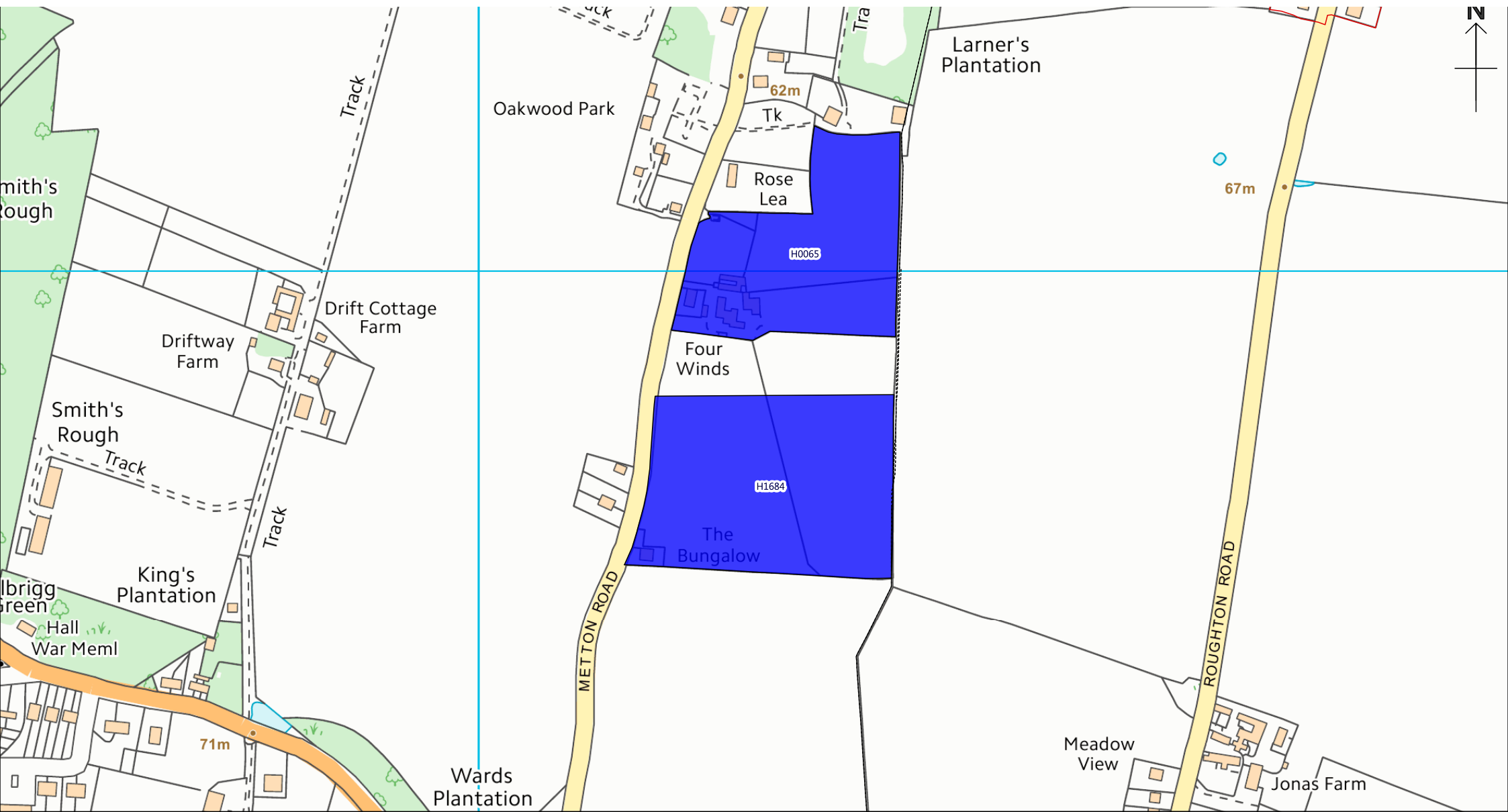
Scale 1:17500 CB

12/04/2017

North Norfolk District Council
Council Offices, Holt Road,
Cromer, Norfolk, NR27 9EN
Tel: 01263 513811
Fax: 01263 515042
www.north-norfolk.gov.uk

© Crown Copyright
and database right
2017
Ordnance Survey
100018623

Aerial Photos
©Getmapping plc





Felbrigg

Less Constrained residential / mixed use site
(the assessment indicates no significant constraint)

The above sites have been assessed using the HELAA Methodology to determine if they should be included in the overall capacity of available development land in North Norfolk. Please refer to the HELAA Appendices for further details on each site. Please note: No decisions have been made regarding the future of these sites.

Housing & Economic Land Availability Assessment (2017)

 Existing settlement boundary

 **More Constrained** residential / mixed use site
(the assessment indicates a constraint which is less likely to be overcome)

Scale 1:17500

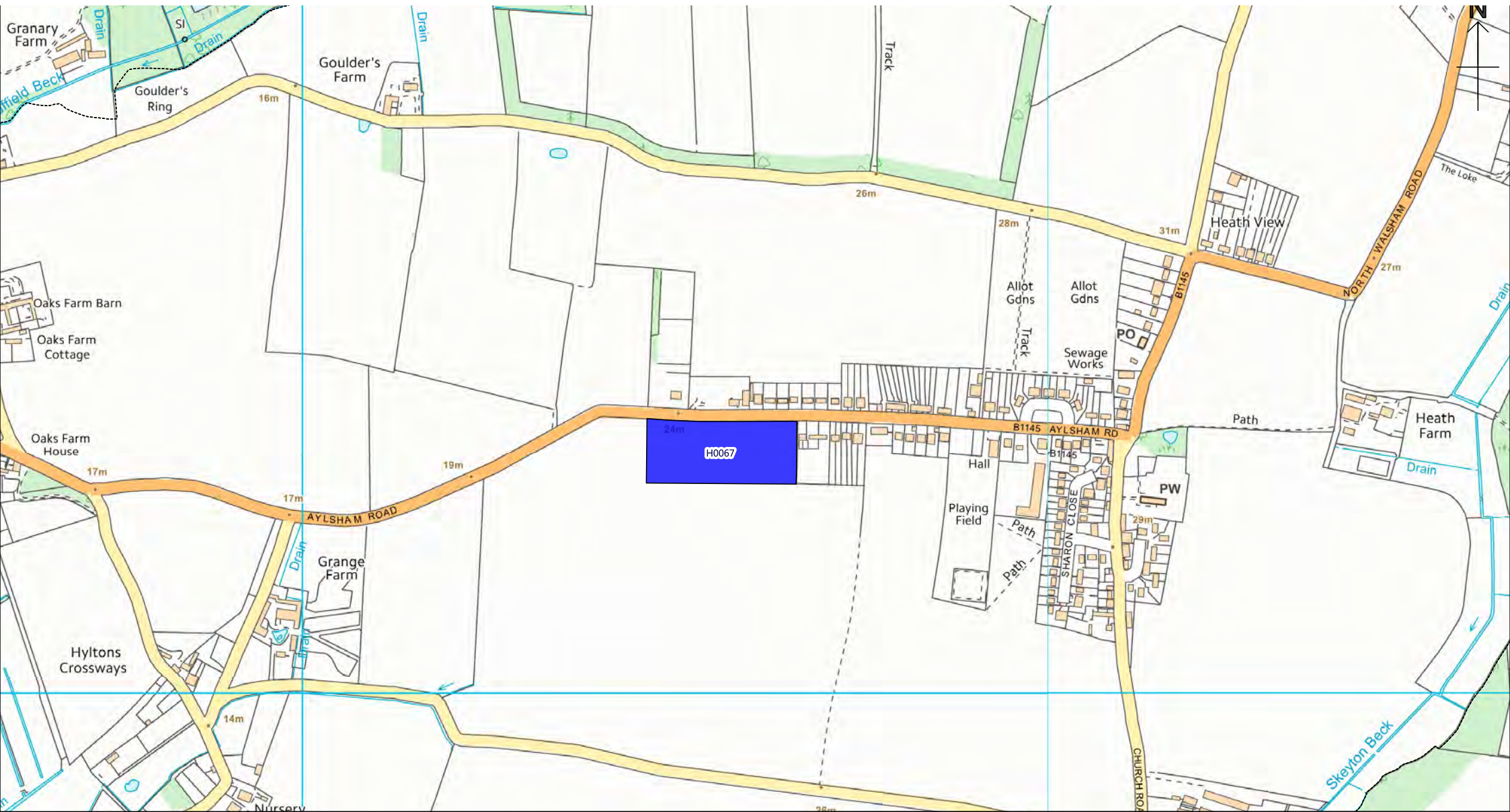
CB

12/04/2017

North Norfolk District Council
Council Offices, Holt Road,
Cromer, Norfolk, NR27 9EN
Tel: 01263 513811
Fax: 01263 515042
www.north-norfolk.gov.uk

© Crown Copyright
and database right
2017
Ordnance Survey
100018623

Aerial Photos
©Getmapping plc



Felmingham

Housing & Economic Land Availability Assessment (2017)

Less Constrained residential / mixed use site
(the assessment indicates no significant constraint)

Existing settlement boundary

More Constrained residential / mixed use site
(the assessment indicates a constraint which is less likely to be overcome)

The above sites have been assessed using the HELAA Methodology to determine if they should be included in the overall capacity of available development land in North Norfolk. Please refer to the HELAA Appendices for further details on each site. Please note: No decisions have been made regarding the future of these sites.

Scale 1:7500

CB

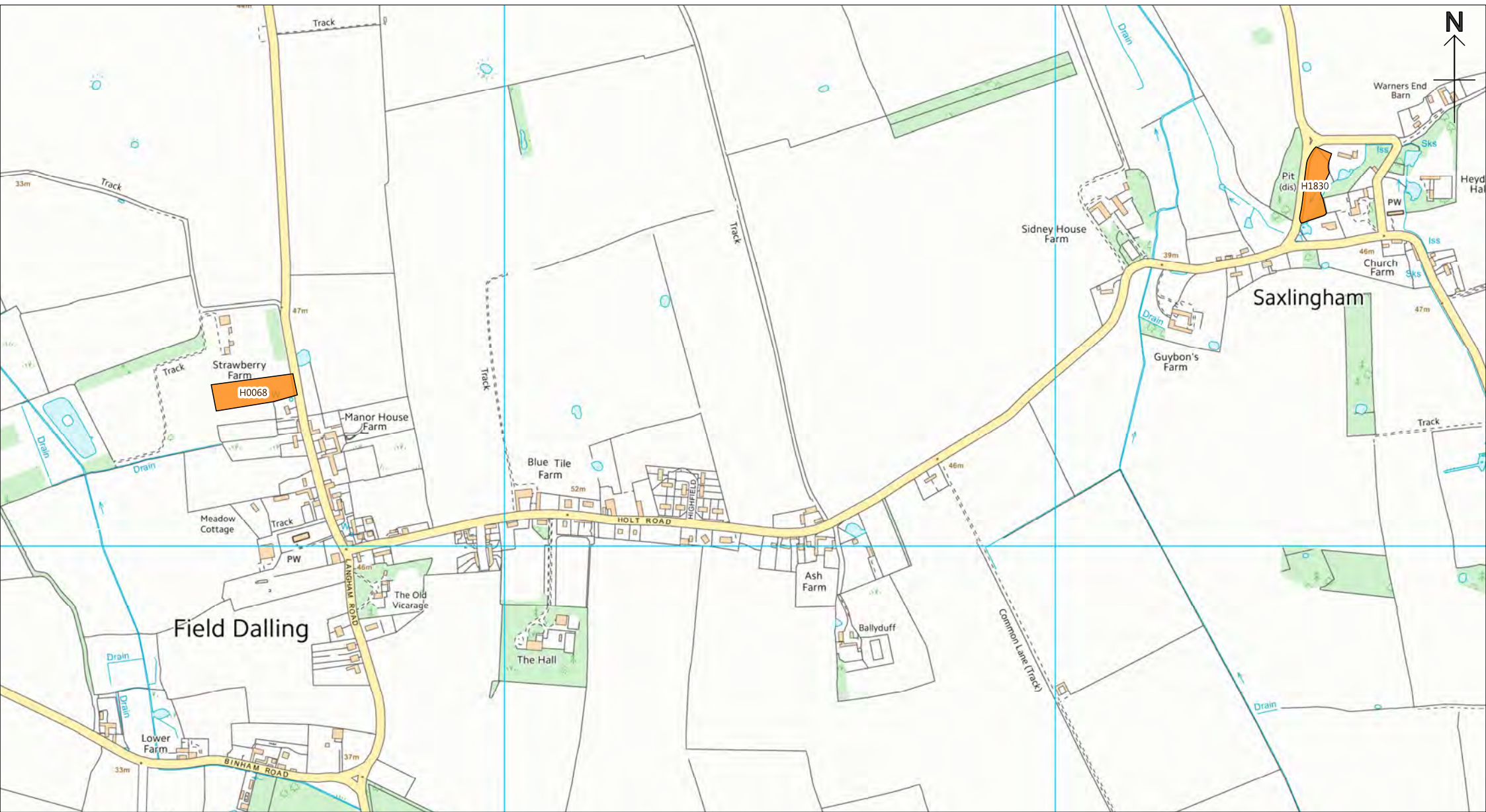
12/04/2017

North Norfolk District Council
Council Offices, Holt Road,
Cromer, Norfolk, NR27 9EN
Tel: 01263 513811
Fax: 01263 515042
www.north-norfolk.gov.uk

© Crown Copyright
and database right
2017

Ordnance Survey
100018623

Aerial Photos
©Getmapping plc



Field Dalling

Housing & Economic Land Availability Assessment (2017)

Less Constrained residential / mixed use site
(the assessment indicates no significant constraint)

Existing settlement boundary

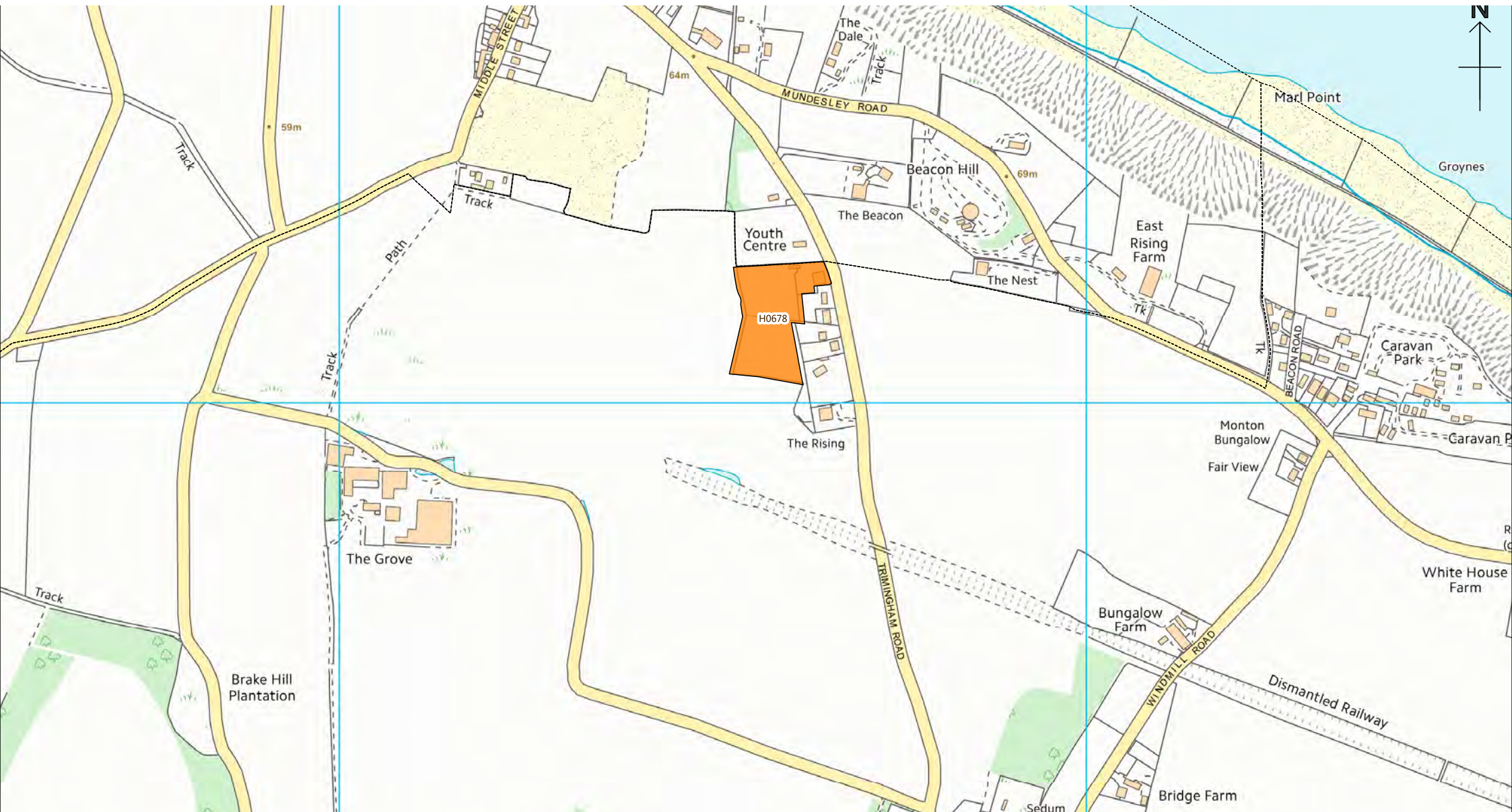
More Constrained residential / mixed use site
(the assessment indicates a constraint which is less likely to be overcome)

The above sites have been assessed using the HELAA Methodology to determine if they should be included in the overall capacity of available development land in North Norfolk. Please refer to the HELAA Appendices for further details on each site. Please note: No decisions have been made regarding the future of these sites.

Scale 1:10000	CB
12/04/2017	
North Norfolk District Council Council Offices, Holt Road, Cromer, Norfolk, NR27 9EN Tel: 01263 513811 Fax: 01263 515042 www.north-norfolk.gov.uk	

© Crown Copyright
and database right
2017
Ordnance Survey
100018623

Aerial Photos
©Getmapping plc




Gimingham (Map 1)

Less Constrained residential / mixed use site
(the assessment indicates no significant constraint)

The above sites have been assessed using the HELAA Methodology to determine if they should be included in the overall capacity of available development land in North Norfolk. Please refer to the HELAA Appendices for further details on each site. Please note: No decisions have been made regarding the future of these sites.

Housing & Economic Land Availability Assessment (2017)

 Existing settlement boundary

 **More Constrained** residential / mixed use site
(the assessment indicates a constraint which is less likely to be overcome)

Scale 1:7500

CB

12/04/2017

North Norfolk District Council
Council Offices, Holt Road,
Cromer, Norfolk, NR27 9EN
Tel: 01263 513811
Fax: 01263 515042
www.north-norfolk.gov.uk

© Crown Copyright
and database right
2017

Ordnance Survey
100018623

Aerial Photos
©Getmapping plc





Gimingham (Map 2)

Less Constrained residential / mixed use site
(the assessment indicates no significant constraint)

The above sites have been assessed using the HELAA Methodology to determine if they should be included in the overall capacity of available development land in North Norfolk. Please refer to the HELAA Appendices for further details on each site. Please note: No decisions have been made regarding the future of these sites.

Housing & Economic Land Availability Assessment (2017)

 Existing settlement boundary

 **More Constrained** residential / mixed use site
(the assessment indicates a constraint which is less likely to be overcome)

Scale 1:7500

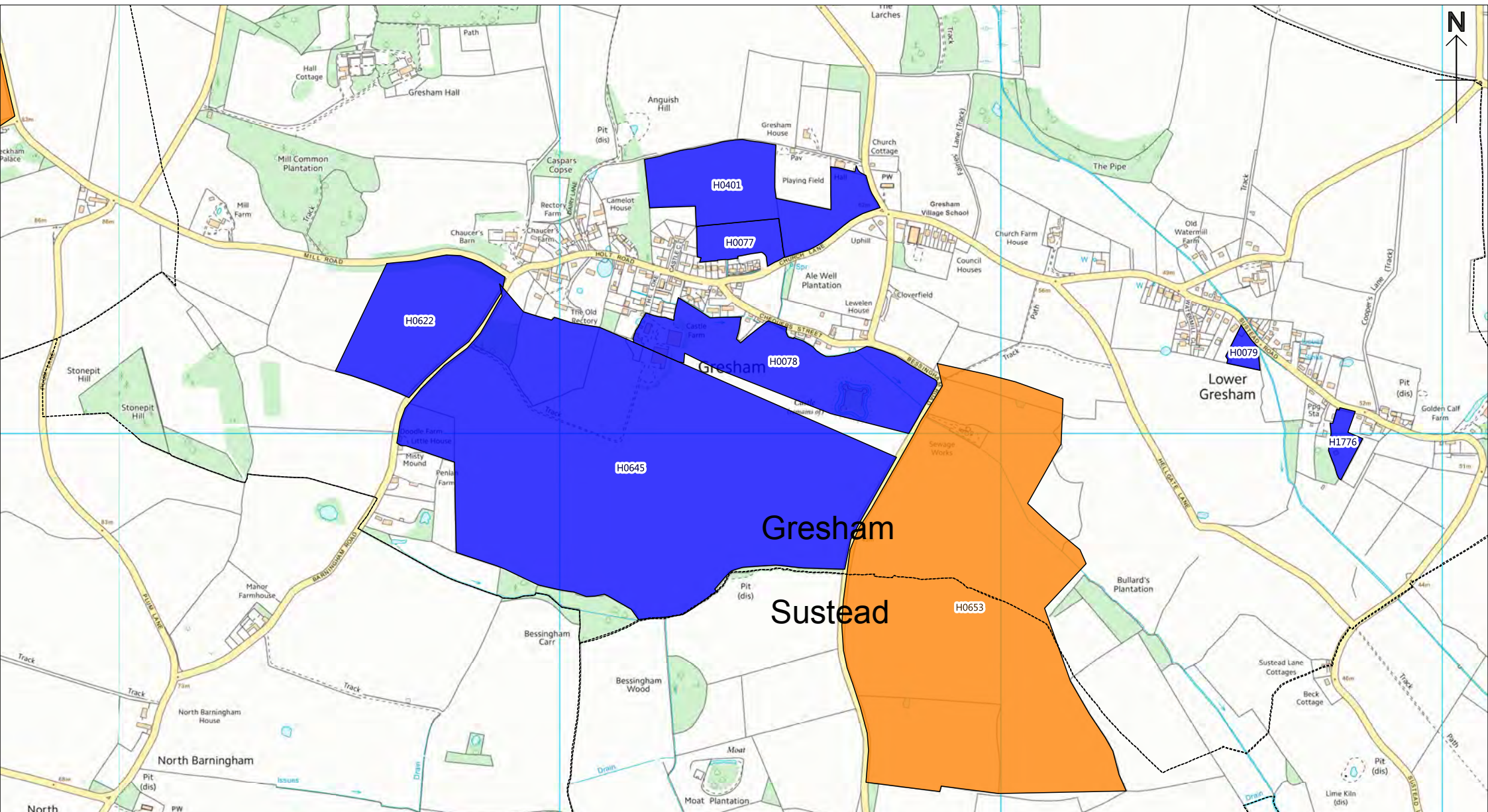
CB

12/04/2017

North Norfolk District Council
Council Offices, Holt Road,
Cromer, Norfolk, NR27 9EN
Tel: 01263 513811
Fax: 01263 515042
www.north-norfolk.gov.uk

© Crown Copyright
and database right
2017
Ordnance Survey
100018623

Aerial Photos
©Getmapping plc




Gresham

Less Constrained residential / mixed use site
(the assessment indicates no significant constraint)

Housing & Economic Land Availability Assessment (2017)

 Existing settlement boundary

 **More Constrained** residential / mixed use site
(the assessment indicates a constraint which is less likely to be overcome)

The above sites have been assessed using the HELAA Methodology to determine if they should be included in the overall capacity of available development land in North Norfolk. Please refer to the HELAA Appendices for further details on each site. Please note: No decisions have been made regarding the future of these sites.

Scale 1:12500

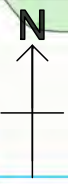
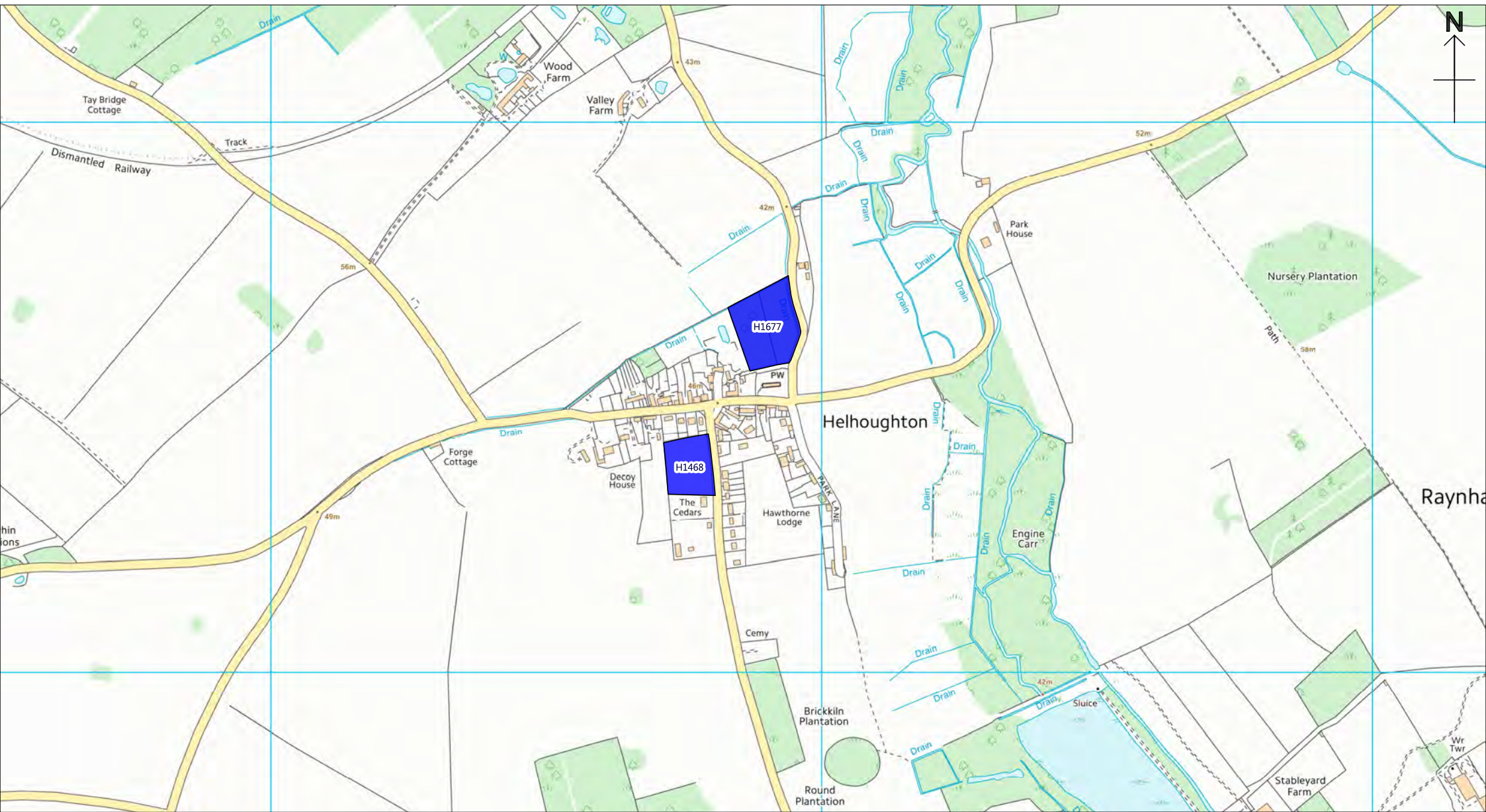
CB

12/04/2017

North Norfolk District Council
Council Offices, Holt Road,
Cromer, Norfolk, NR27 9EN
Tel: 01263 513811
Fax: 01263 515042
www.north-norfolk.gov.uk

© Crown Copyright
and database right
2017
Ordnance Survey
100018623

Aerial Photos
©Getmapping plc



Helhoughton

Housing & Economic Land Availability Assessment (2017)

Less Constrained residential / mixed use site
(the assessment indicates no significant constraint)

 Existing settlement boundary

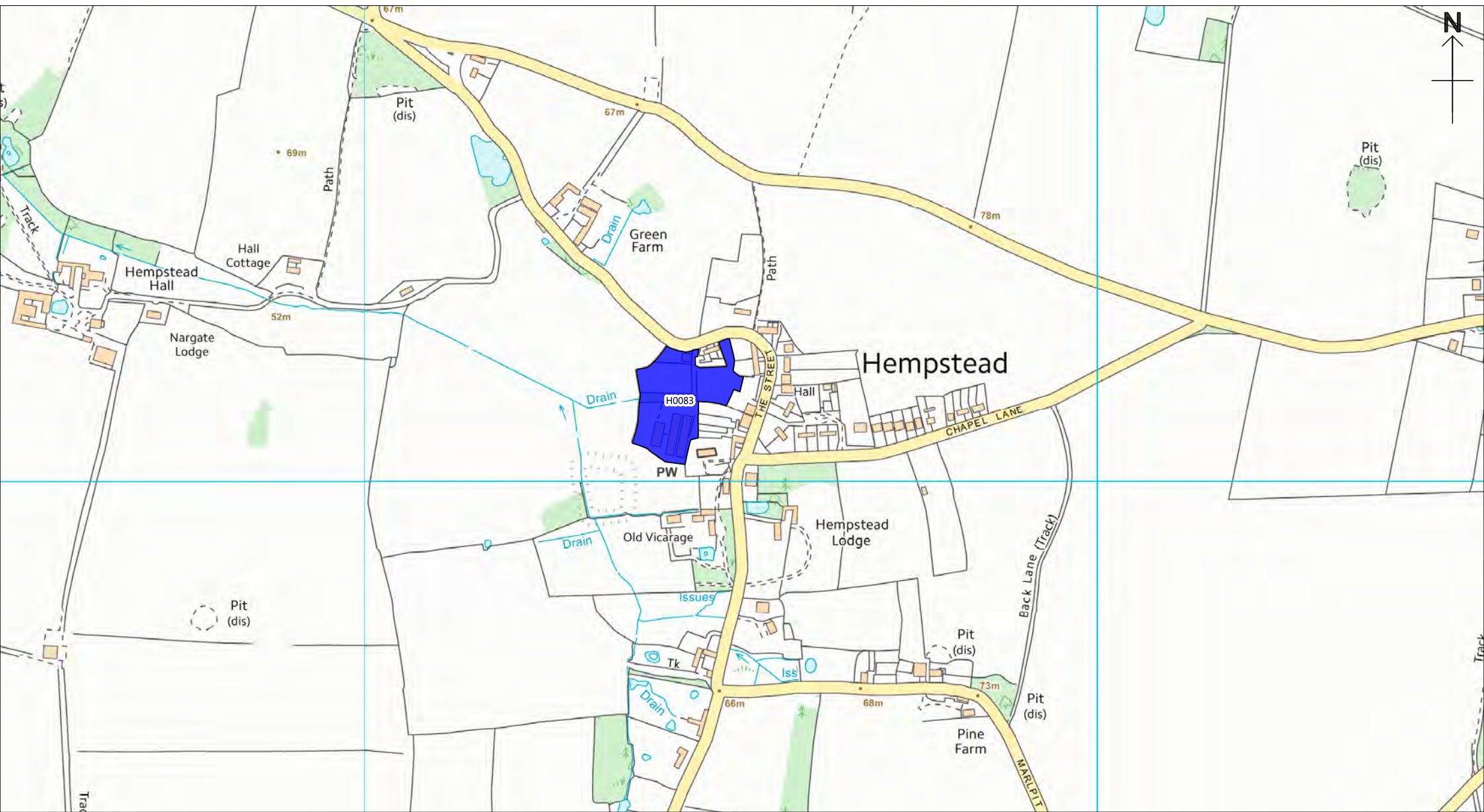
More Constrained residential / mixed use site
(the assessment indicates a constraint which is less likely to be overcome)

The above sites have been assessed using the HELAA Methodology to determine if they should be included in the overall capacity of available development land in North Norfolk. Please refer to the HELAA Appendices for further details on each site. Please note: No decisions have been made regarding the future of these sites.

Scale 1:10000	CB
12/04/2017	
North Norfolk District Council Council Offices, Holt Road, Cromer, Norfolk, NR27 9EN Tel: 01263 513811 Fax: 01263 515042 www.north-norfolk.gov.uk	

© Crown Copyright
and database right
2017
Ordnance Survey
100018623

Aerial Photos
©Getmapping plc





Hempstead

Less Constrained residential / mixed use site
(the assessment indicates no significant constraint)

The above sites have been assessed using the HELAA Methodology to determine if they should be included in the overall capacity of available development land in North Norfolk. Please refer to the HELAA Appendices for further details on each site. Please note: No decisions have been made regarding the future of these sites.

Housing & Economic Land Availability Assessment (2017)

 Existing settlement boundary

 **More Constrained** residential / mixed use site
(the assessment indicates a constraint which is less likely to be overcome)

Scale 1:7500

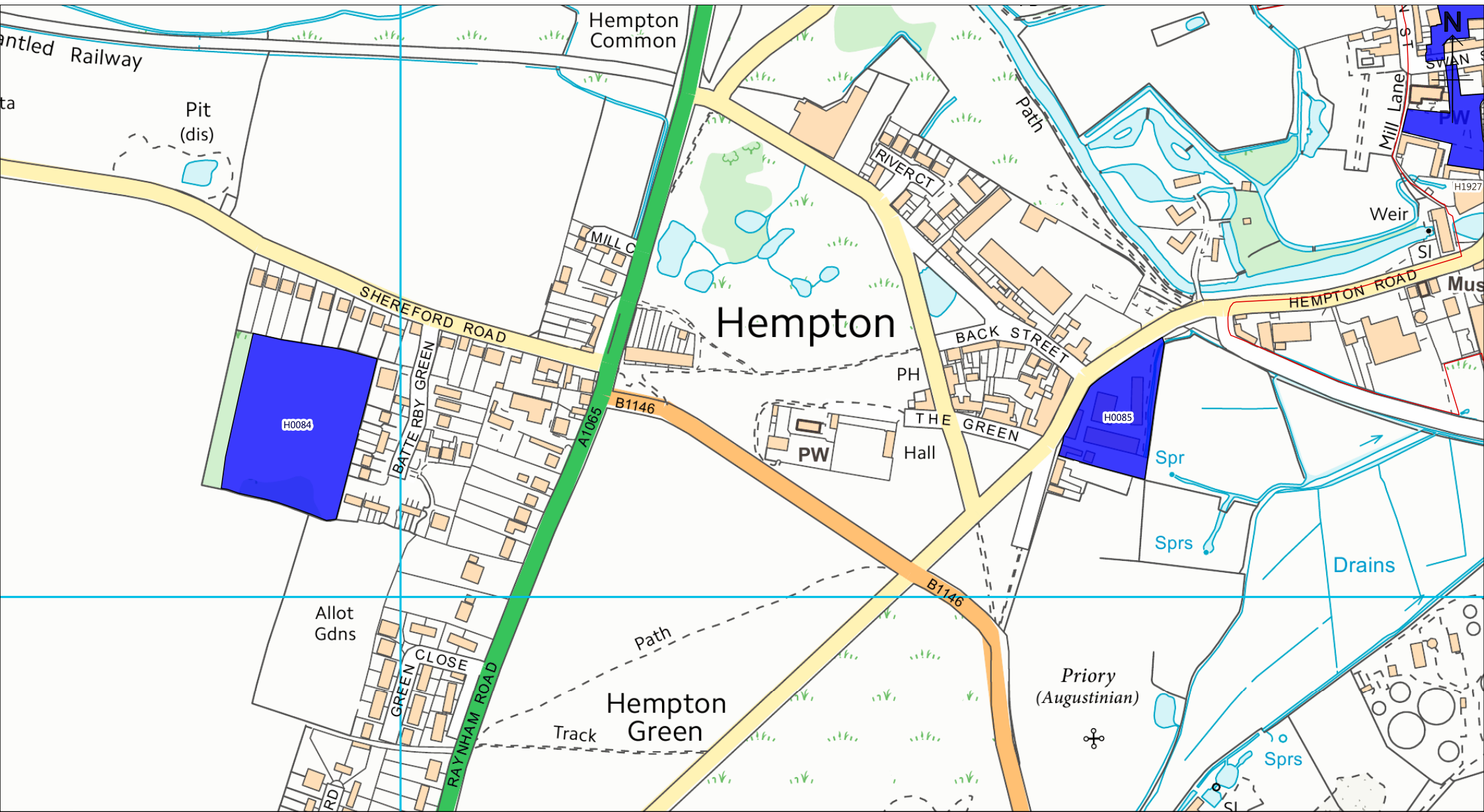
CB

12/04/2017

North Norfolk District Council
Council Offices, Holt Road,
Cromer, Norfolk, NR27 9EN
Tel: 01263 513811
Fax: 01263 515042
www.north-norfolk.gov.uk

© Crown Copyright
and database right
2017
Ordnance Survey
100018623



Aerial Photos
©Getmapping plc



Hempton

Less Constrained residential / mixed use site
(the assessment indicates no significant constraint)

Housing & Economic Land Availability Assessment (2017)

-  Existing settlement boundary
-  **More Constrained** residential / mixed use site
(the assessment indicates a constraint which is less likely to be overcome)

The above sites have been assessed using the HELAA Methodology to determine if they should be included in the overall capacity of available development land in North Norfolk. Please refer to the HELAA Appendices for further details on each site. Please note: No decisions have been made regarding the future of these sites.


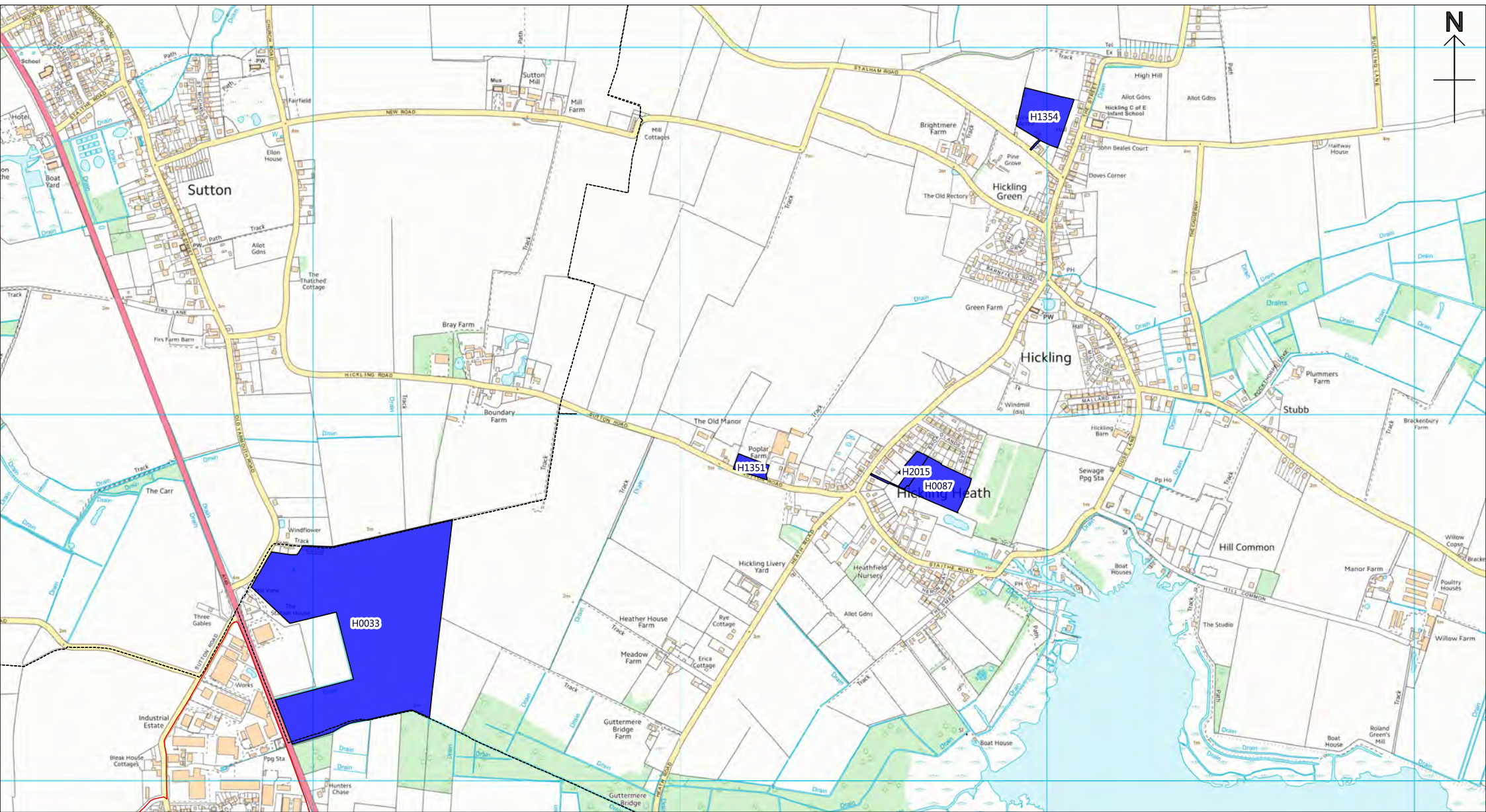
Scale 1:5000 CB

12/04/2017

North Norfolk District Council
Council Offices, Holt Road,
Cromer, Norfolk, NR27 9EN
Tel: 01263 513811
Fax: 01263 515042
www.north-norfolk.gov.uk

© Crown Copyright
and database right
2017
Ordnance Survey
100018623

Aerial Photos
©Getmapping plc





Hickling

Less Constrained residential / mixed use site
(the assessment indicates no significant constraint)

The above sites have been assessed using the HELAA Methodology to determine if they should be included in the overall capacity of available development land in North Norfolk. Please refer to the HELAA Appendices for further details on each site. Please note: No decisions have been made regarding the future of these sites.

Housing & Economic Land Availability Assessment (2017)

-  Existing settlement boundary
-  **Less Constrained** residential / mixed use site
(the assessment indicates a constraint which is less likely to be overcome)

Scale 1:15000	CB
12/04/2017	
North Norfolk District Council Council Offices, Holt Road, Cromer, Norfolk, NR27 9EN Tel: 01263 513811 Fax: 01263 515042 www.north-norfolk.gov.uk	

© Crown Copyright
and database right
2017
Ordnance Survey
100018623

Aerial Photos
©Getmapping plc




High Kelling

Less Constrained residential / mixed use site
(the assessment indicates no significant constraint)

Housing & Economic Land Availability Assessment (2017)

 Existing settlement boundary

 **More Constrained** residential / mixed use site
(the assessment indicates a constraint which is less likely to be overcome)

The above sites have been assessed using the HELAA Methodology to determine if they should be included in the overall capacity of available development land in North Norfolk. Please refer to the HELAA Appendices for further details on each site. Please note: No decisions have been made regarding the future of these sites.

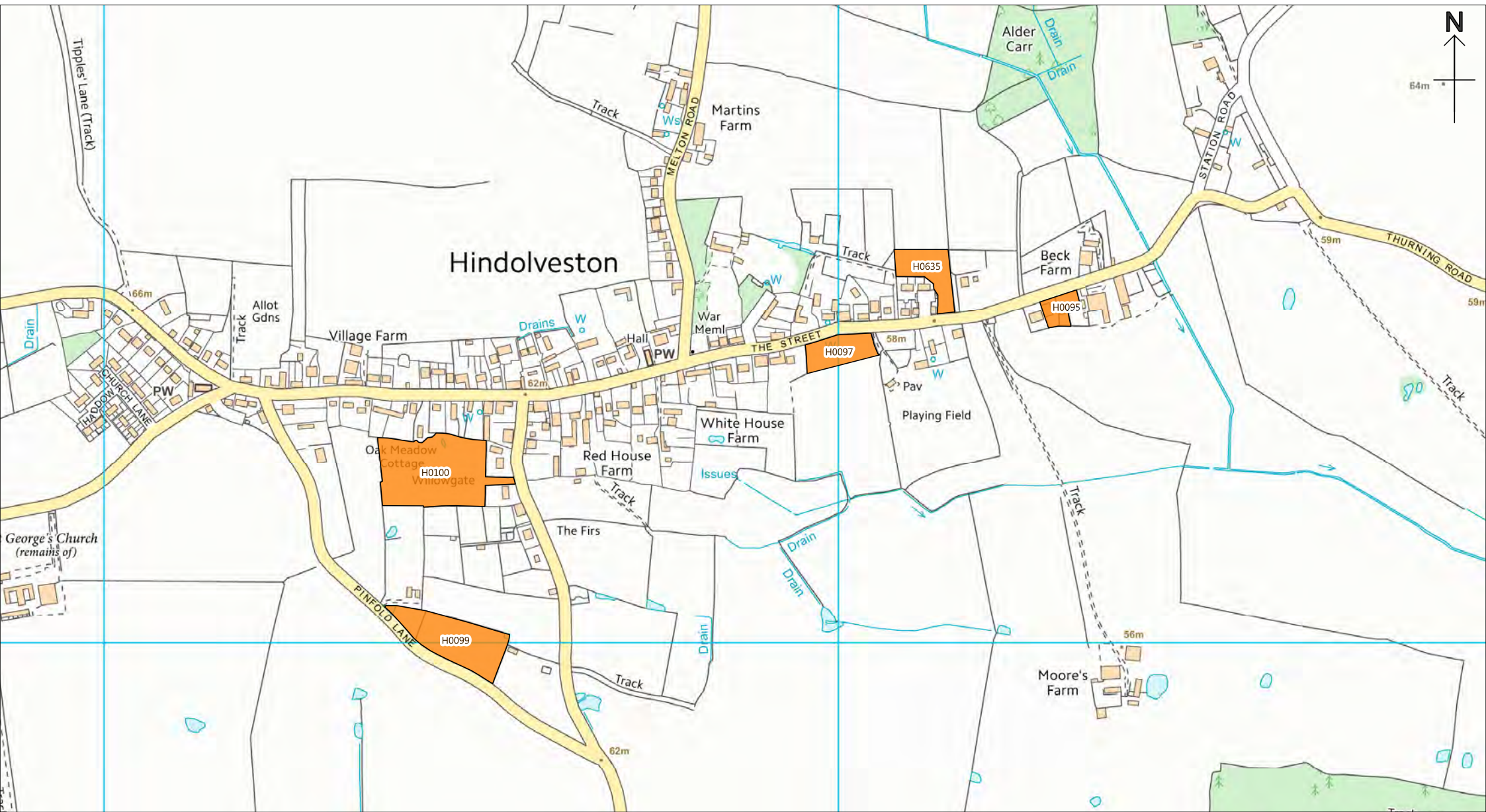
Scale 1:7500 CB

12/04/2017

North Norfolk District Council
Council Offices, Holt Road,
Cromer, Norfolk, NR27 9EN
Tel: 01263 513811
Fax: 01263 515042
www.north-norfolk.gov.uk

© Crown Copyright
and database right
2017
Ordnance Survey
100018623

Aerial Photos
©Getmapping plc



Hindolveston

Housing & Economic Land Availability Assessment (2017)

Less Constrained residential / mixed use site
(the assessment indicates no significant constraint)

Existing settlement boundary

More Constrained residential / mixed use site
(the assessment indicates a constraint which is less likely to be overcome)

The above sites have been assessed using the HELAA Methodology to determine if they should be included in the overall capacity of available development land in North Norfolk. Please refer to the HELAA Appendices for further details on each site. Please note: No decisions have been made regarding the future of these sites.

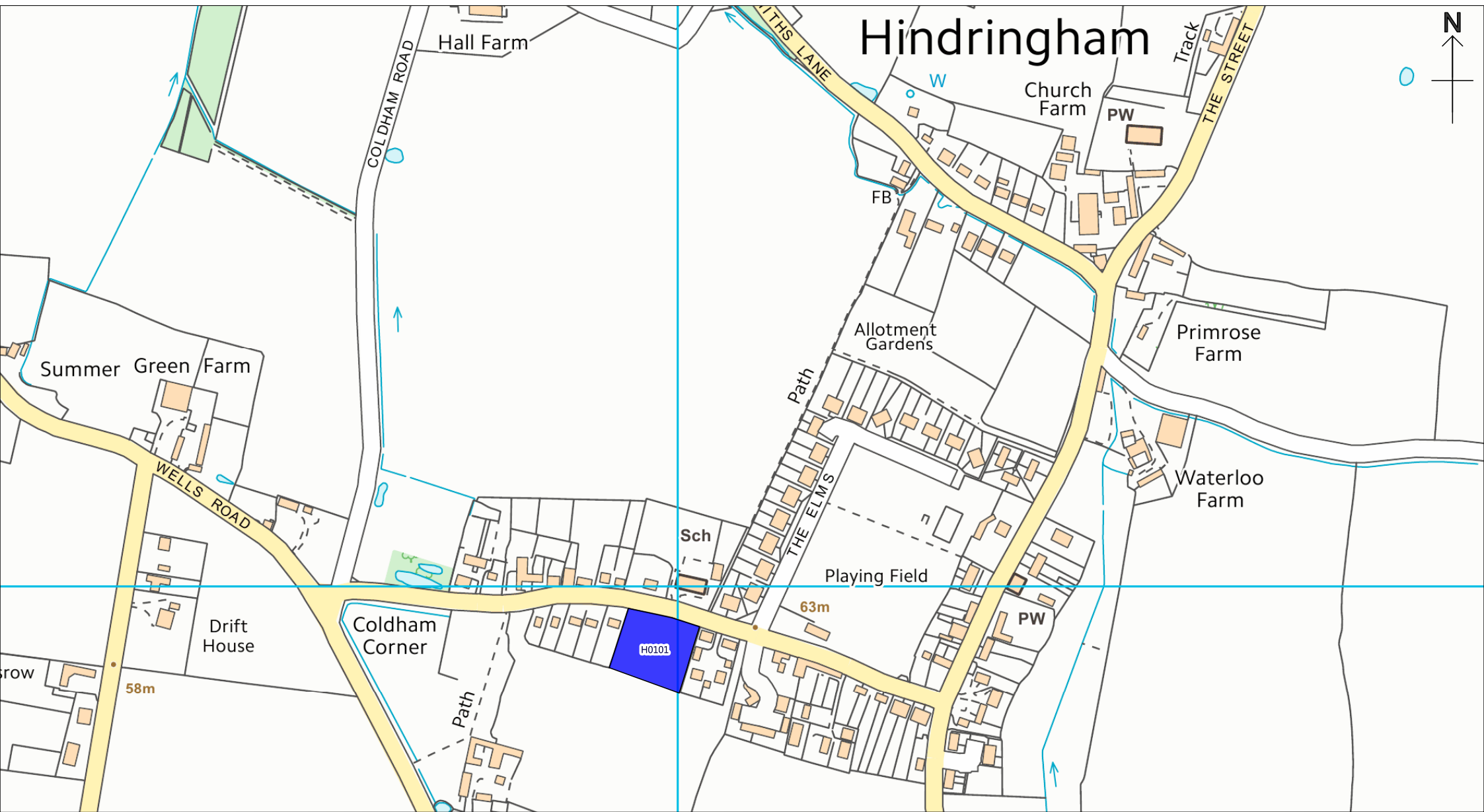
Scale 1:7500 CB

12/04/2017

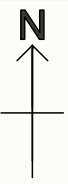
North Norfolk District Council
Council Offices, Holt Road,
Cromer, Norfolk, NR27 9EN
Tel: 01263 513811
Fax: 01263 515042
www.north-norfolk.gov.uk

© Crown Copyright
and database right
2017
Ordnance Survey
100018623

Aerial Photos
©Getmapping plc




Hindringham




Hindringham

Housing & Economic Land Availability Assessment (2017)

Less Constrained residential / mixed use site
(the assessment indicates no significant constraint)

 Existing settlement boundary

 **More Constrained** residential / mixed use site
(the assessment indicates a constraint which is less likely to be overcome)

The above sites have been assessed using the HELAA Methodology to determine if they should be included in the overall capacity of available development land in North Norfolk. Please refer to the HELAA Appendices for further details on each site. Please note: No decisions have been made regarding the future of these sites.

Scale 1:5000 CB

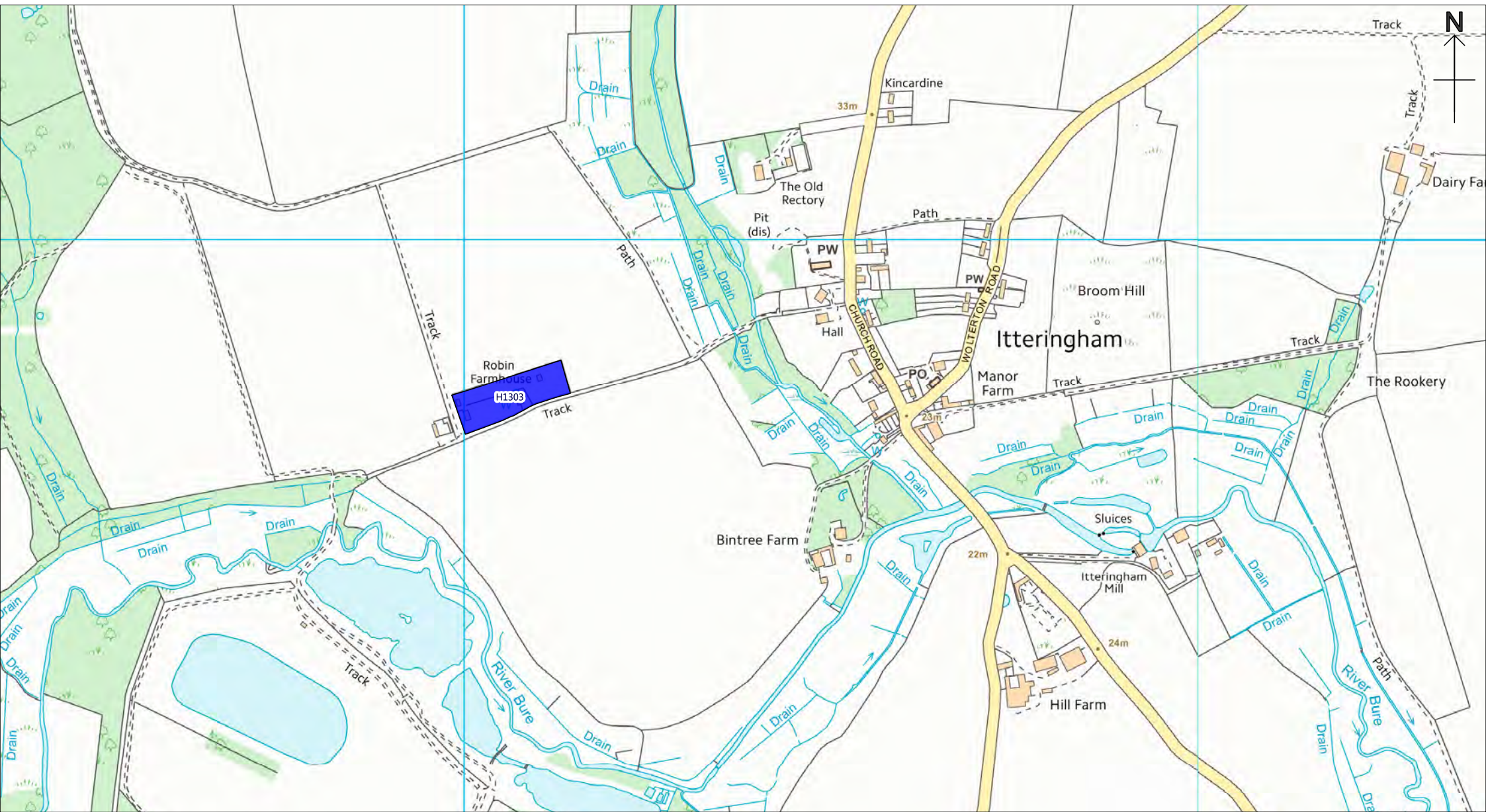
12/04/2017

North Norfolk District Council
Council Offices, Holt Road,
Cromer, Norfolk, NR27 9EN
Tel: 01263 513811
Fax: 01263 515042
www.north-norfolk.gov.uk

© Crown Copyright
and database right
2017
Ordnance Survey
100018623

Aerial Photos
©Getmapping plc






Itteringham

Less Constrained residential / mixed use site
(the assessment indicates no significant constraint)

Housing & Economic Land Availability Assessment (2017)

 Existing settlement boundary

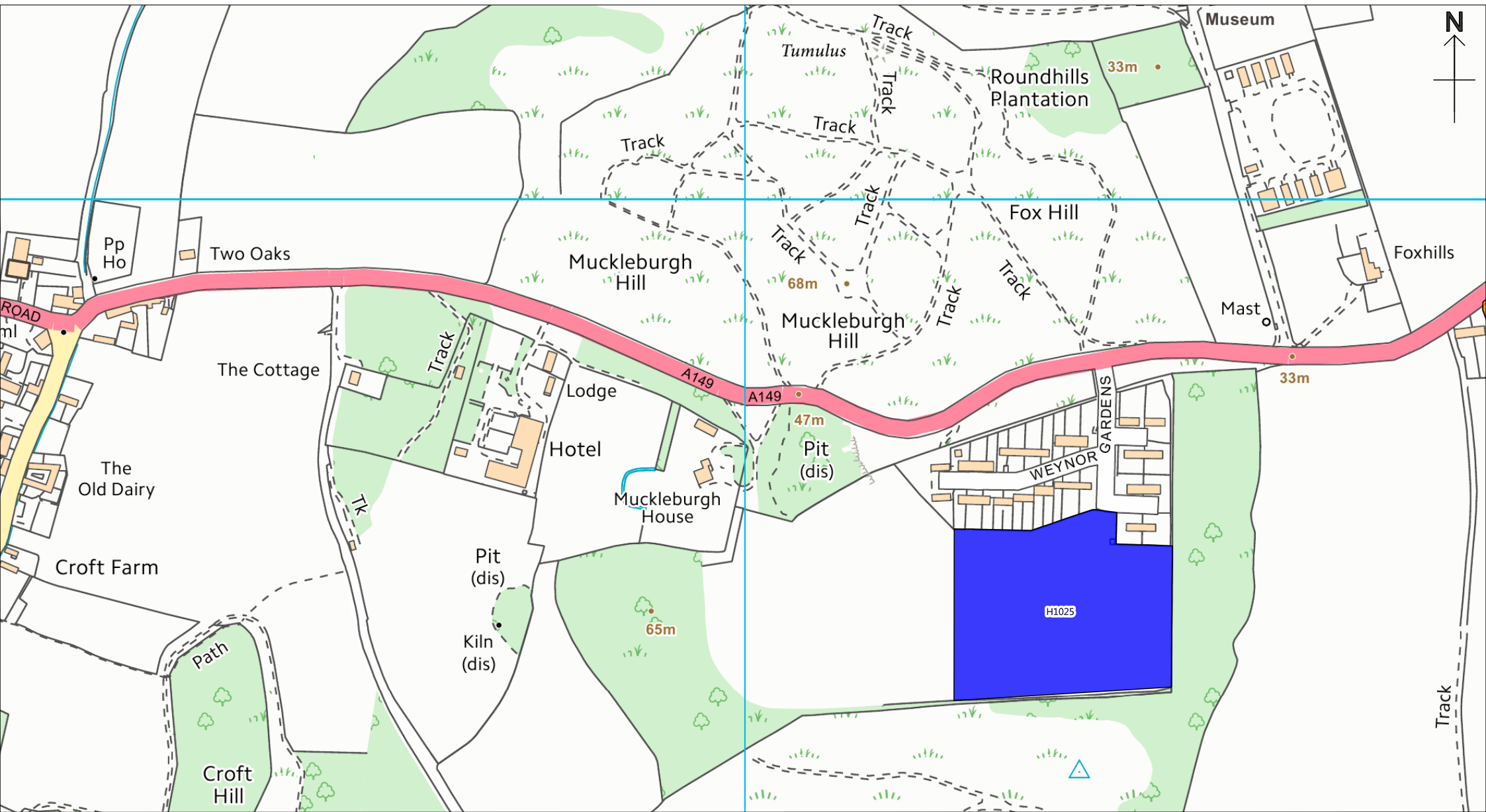
 **More Constrained** residential / mixed use site
(the assessment indicates a constraint which is less likely to be overcome)

The above sites have been assessed using the HELAA Methodology to determine if they should be included in the overall capacity of available development land in North Norfolk. Please refer to the HELAA Appendices for further details on each site. Please note: No decisions have been made regarding the future of these sites.

Scale 1:7500	CB
12/04/2017	
North Norfolk District Council Council Offices, Holt Road, Cromer, Norfolk, NR27 9EN Tel: 01263 513811 Fax: 01263 515042 www.north-norfolk.gov.uk	

© Crown Copyright
and database right
2017
Ordnance Survey
100018623

Aerial Photos
©Getmapping plc



Kelling

Housing & Economic Land Availability Assessment (2017)

Less Constrained residential / mixed use site
(the assessment indicates no significant constraint)

Existing settlement boundary

More Constrained residential / mixed use site
(the assessment indicates a constraint which is less likely to be overcome)

The above sites have been assessed using the HELAA Methodology to determine if they should be included in the overall capacity of available development land in North Norfolk. Please refer to the HELAA Appendices for further details on each site. Please note: No decisions have been made regarding the future of these sites.

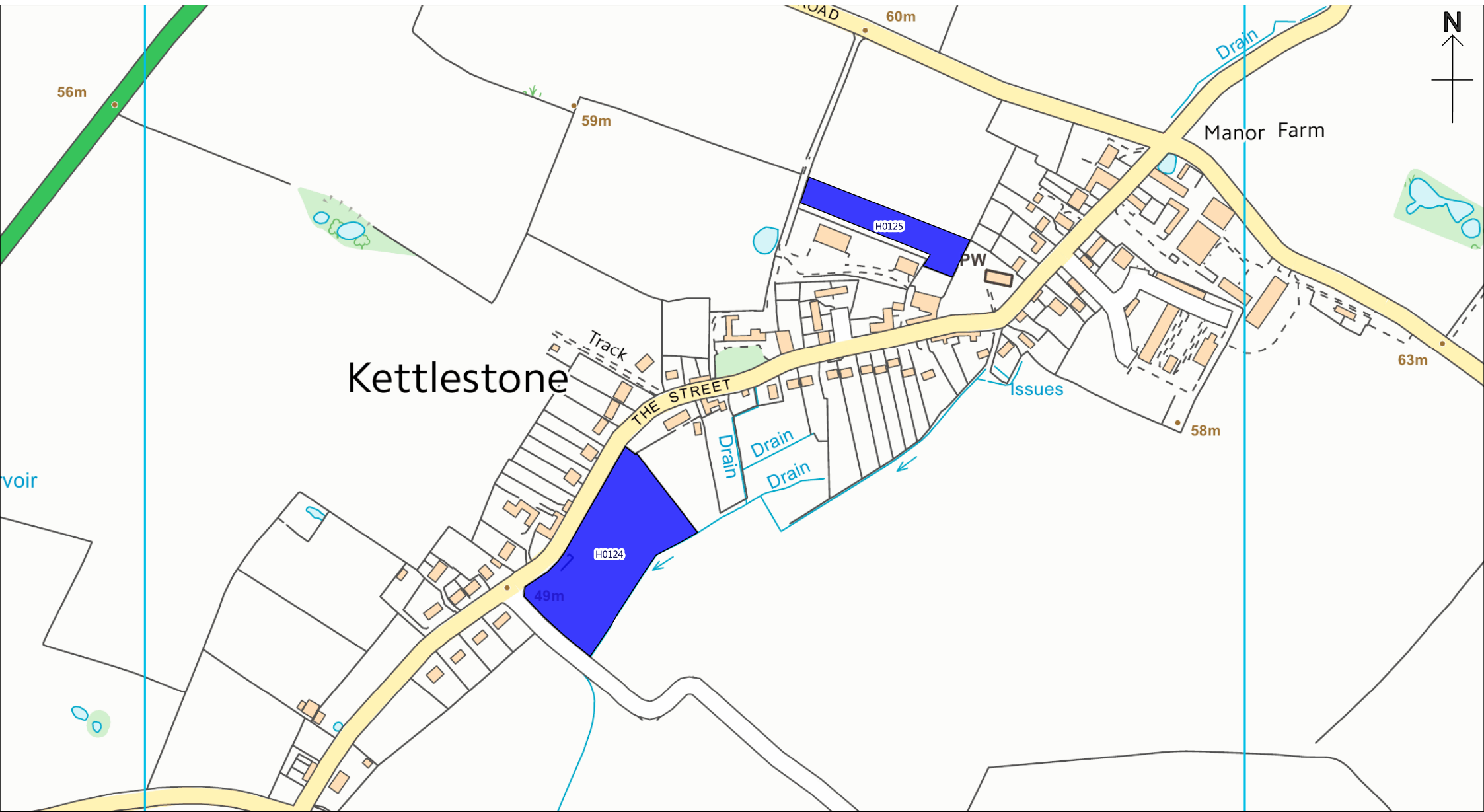
Scale 1:5000 CB

12/04/2017

North Norfolk District Council
Council Offices, Holt Road,
Cromer, Norfolk, NR27 9EN
Tel: 01263 513811
Fax: 01263 515042
www.north-norfolk.gov.uk

© Crown Copyright
and database right
2017
Ordnance Survey
100018623

Aerial Photos
©Getmapping plc




Kettlestone

Less Constrained residential / mixed use site
(the assessment indicates no significant constraint)

Housing & Economic Land Availability Assessment (2017)

 Existing settlement boundary

 **More Constrained** residential / mixed use site
(the assessment indicates a constraint which is less likely to be overcome)

The above sites have been assessed using the HELAA Methodology to determine if they should be included in the overall capacity of available development land in North Norfolk. Please refer to the HELAA Appendices for further details on each site. Please note: No decisions have been made regarding the future of these sites.

Scale 1:5000

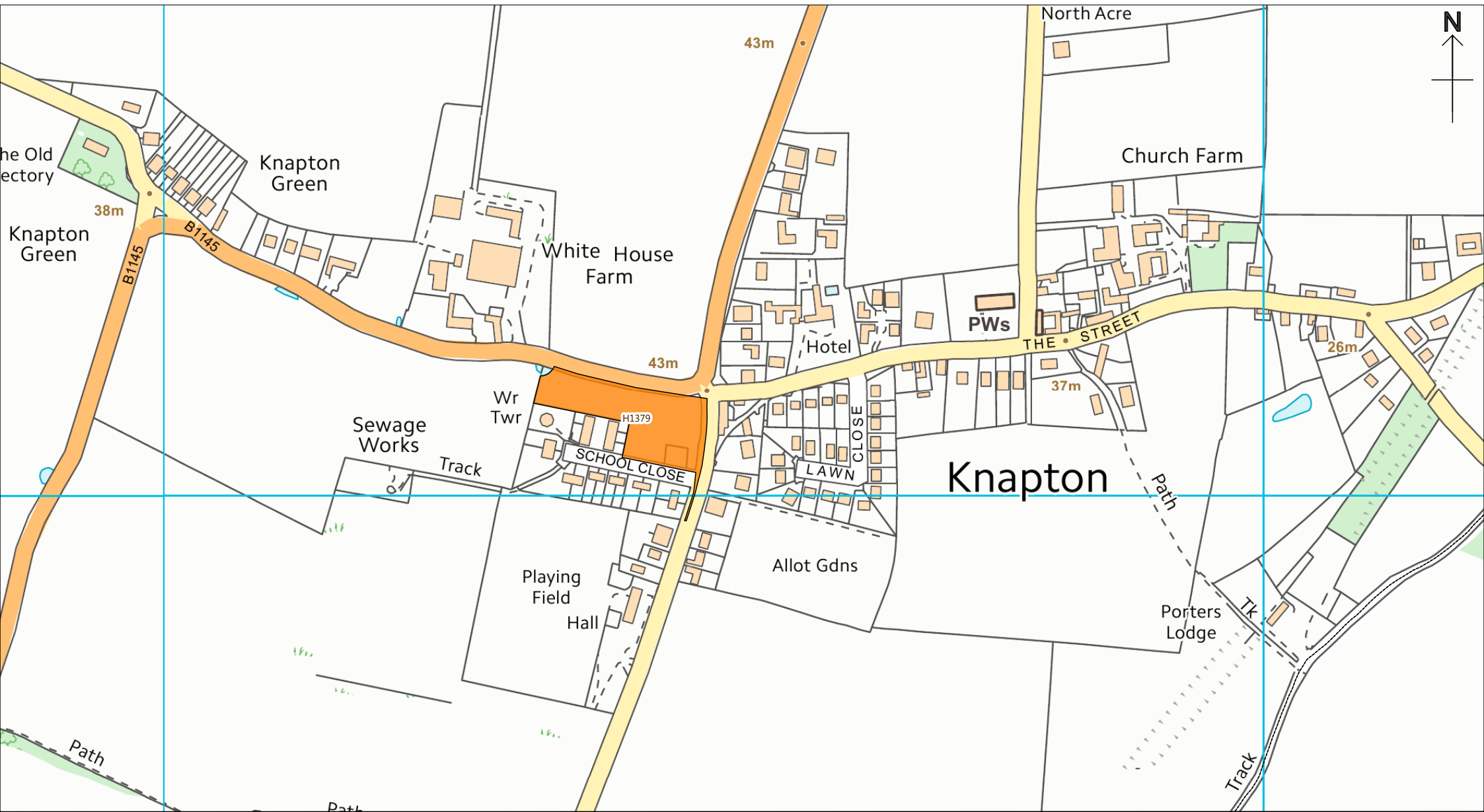
CB

12/04/2017

North Norfolk District Council
Council Offices, Holt Road,
Cromer, Norfolk, NR27 9EN
Tel: 01263 513811
Fax: 01263 515042
www.north-norfolk.gov.uk

© Crown Copyright
and database right
2017
Ordnance Survey
100018623

Aerial Photos
©Getmapping plc





Knapton

Less Constrained residential / mixed use site
(the assessment indicates no significant constraint)

The above sites have been assessed using the HELAA Methodology to determine if they should be included in the overall capacity of available development land in North Norfolk. Please refer to the HELAA Appendices for further details on each site. Please note: No decisions have been made regarding the future of these sites.

Housing & Economic Land Availability Assessment (2017)

-  Existing settlement boundary
-  **More Constrained** residential / mixed use site
(the assessment indicates a constraint which is less likely to be overcome)


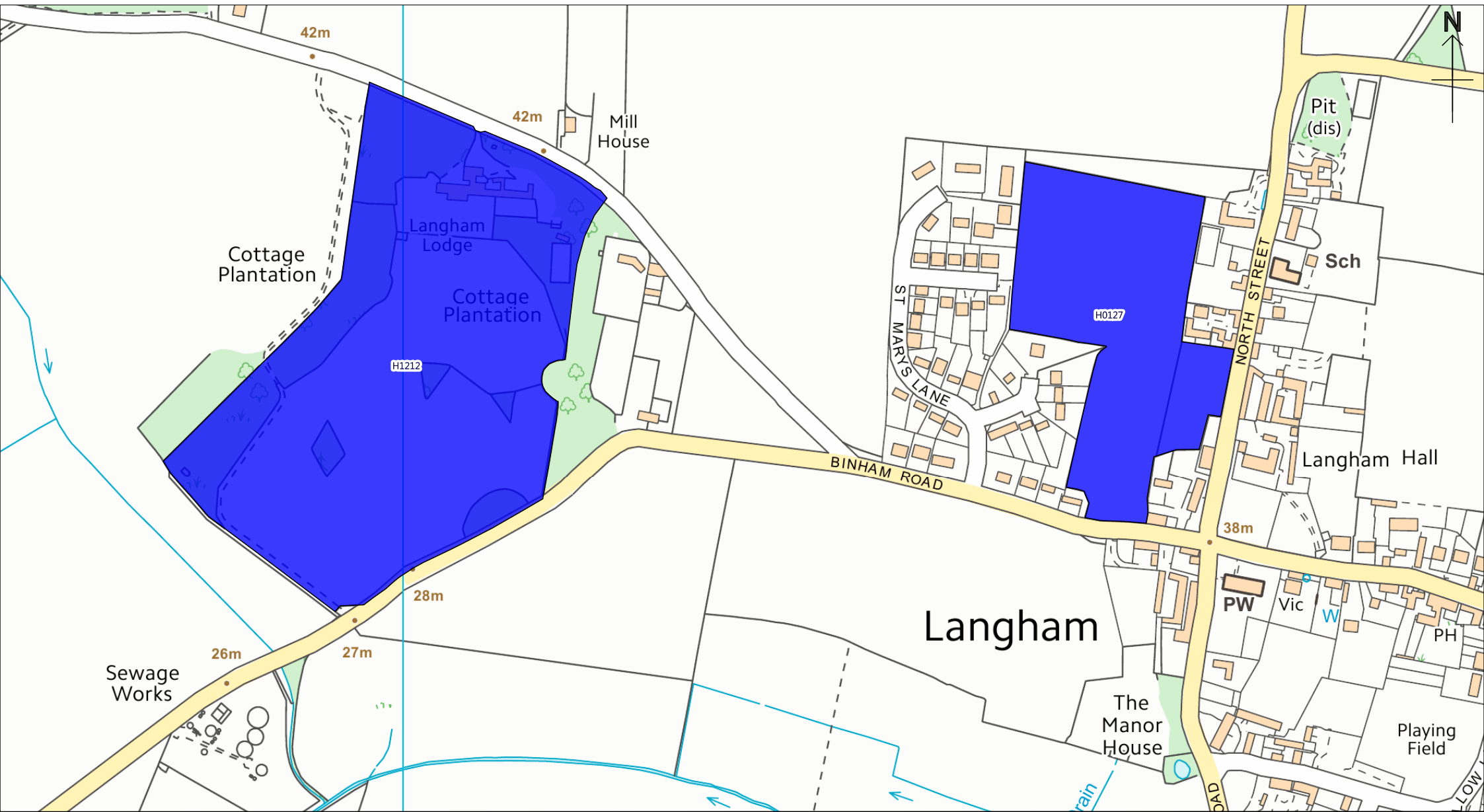
Scale 1:5000 CB

12/04/2017

North Norfolk District Council
Council Offices, Holt Road,
Cromer, Norfolk, NR27 9EN
Tel: 01263 513811
Fax: 01263 515042
www.north-norfolk.gov.uk

© Crown Copyright
and database right
2017
Ordnance Survey
100018623

Aerial Photos
©Getmapping plc



Langham

Housing & Economic Land Availability Assessment (2017)

Less Constrained residential / mixed use site
(the assessment indicates no significant constraint)

Existing settlement boundary

More Constrained residential / mixed use site
(the assessment indicates a constraint which is less likely to be overcome)

The above sites have been assessed using the HELAA Methodology to determine if they should be included in the overall capacity of available development land in North Norfolk. Please refer to the HELAA Appendices for further details on each site. Please note: No decisions have been made regarding the future of these sites.

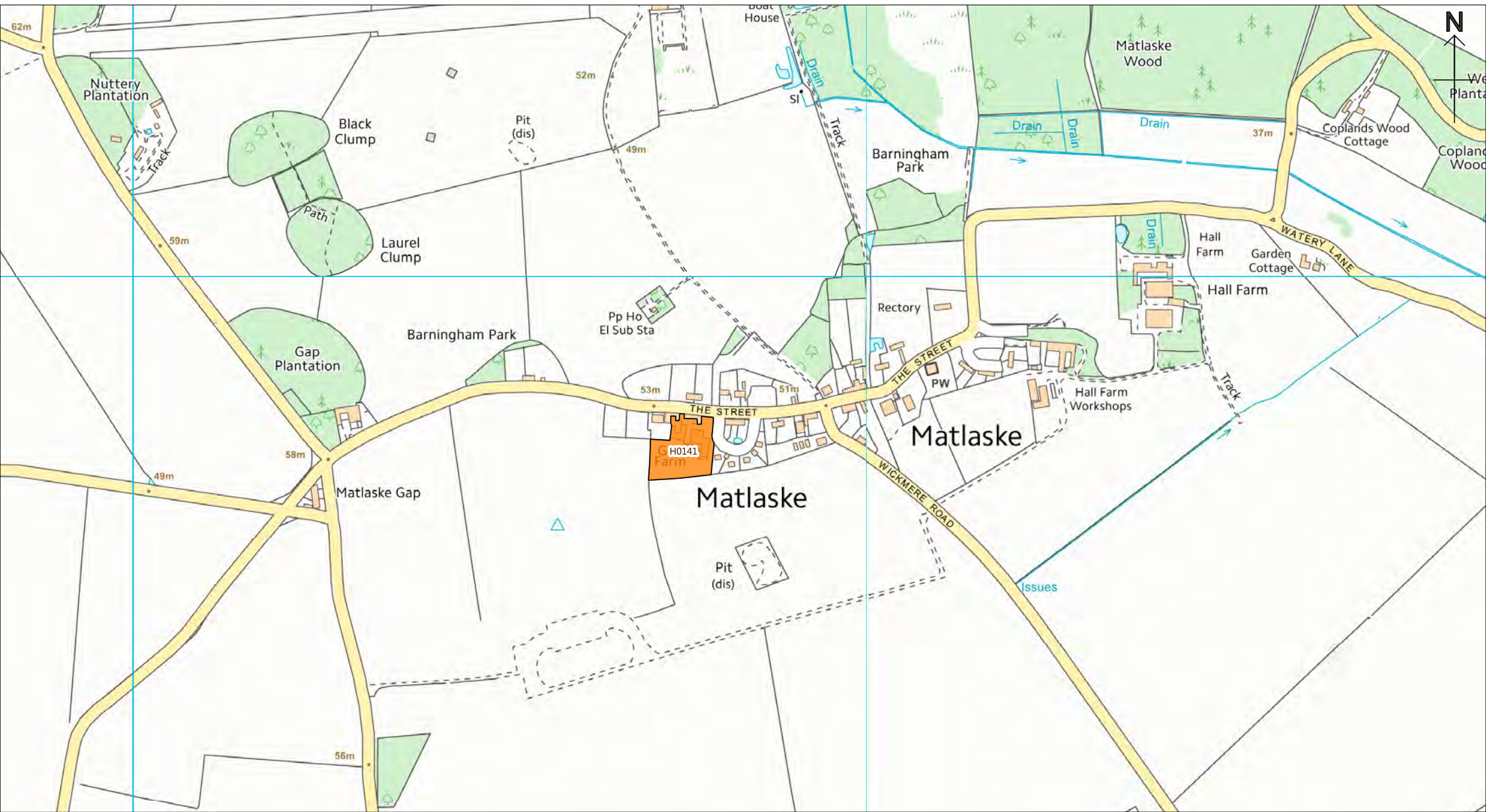
Scale 1:5000 CB

12/04/2017

North Norfolk District Council
Council Offices, Holt Road,
Cromer, Norfolk, NR27 9EN
Tel: 01263 513811
Fax: 01263 515042
www.north-norfolk.gov.uk

© Crown Copyright
and database right
2017
Ordnance Survey
100018623

Aerial Photos
©Getmapping plc



Matlaske

Housing & Economic Land Availability Assessment (2017)

Less Constrained residential / mixed use site
(the assessment indicates no significant constraint)

Existing settlement boundary

More Constrained residential / mixed use site
(the assessment indicates a constraint which is less likely to be overcome)

The above sites have been assessed using the HELAA Methodology to determine if they should be included in the overall capacity of available development land in North Norfolk. Please refer to the HELAA Appendices for further details on each site. Please note: No decisions have been made regarding the future of these sites.

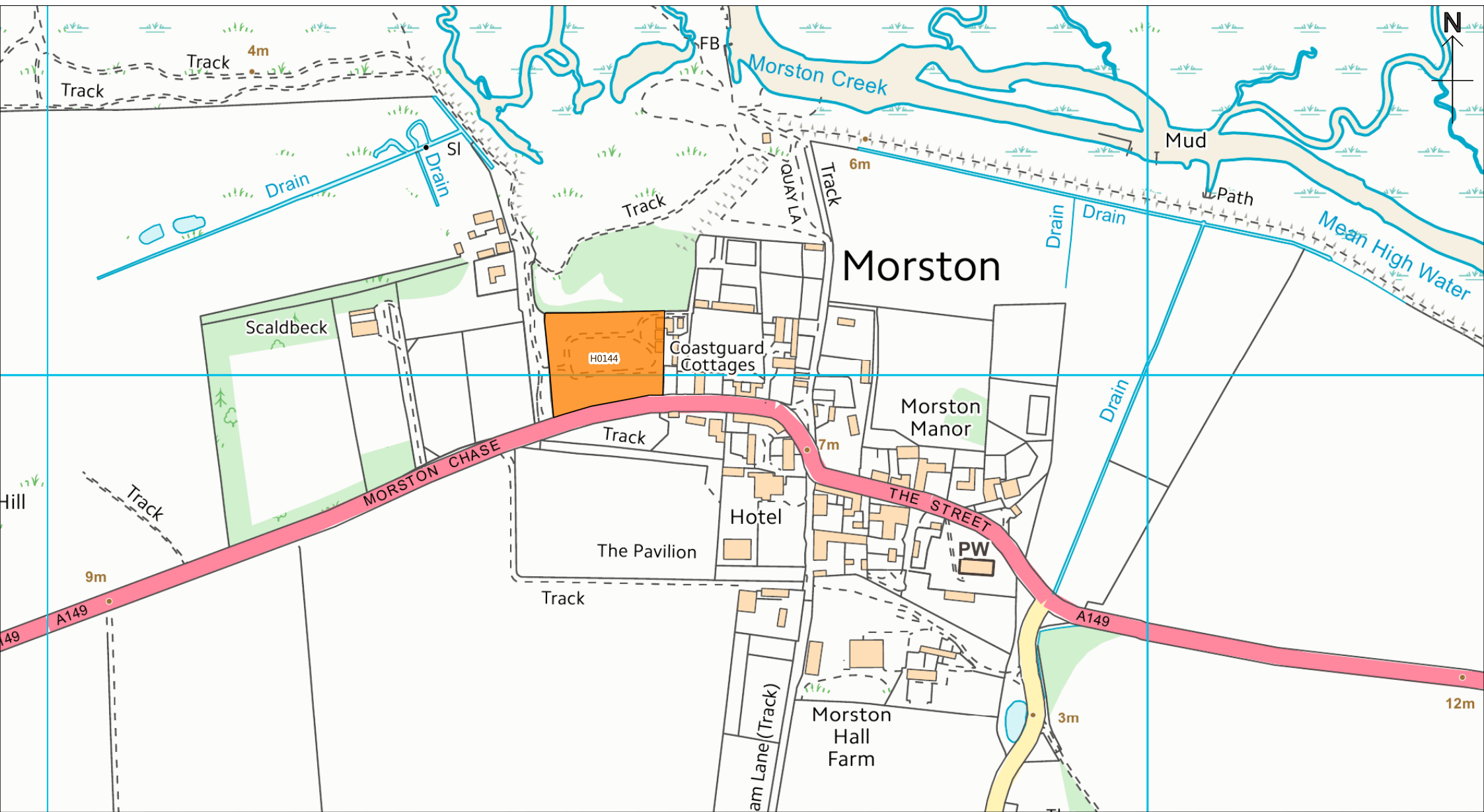
Scale 1:7500 CB

12/04/2017

North Norfolk District Council
Council Offices, Holt Road,
Cromer, Norfolk, NR27 9EN
Tel: 01263 513811
Fax: 01263 515042
www.north-norfolk.gov.uk

© Crown Copyright
and database right
2017
Ordnance Survey
100018623

Aerial Photos
©Getmapping plc



Morston

Housing & Economic Land Availability Assessment (2017)

Less Constrained residential / mixed use site
(the assessment indicates no significant constraint)

Existing settlement boundary

More Constrained residential / mixed use site
(the assessment indicates a constraint which is less likely to be overcome)

The above sites have been assessed using the HELAA Methodology to determine if they should be included in the overall capacity of available development land in North Norfolk. Please refer to the HELAA Appendices for further details on each site. Please note: No decisions have been made regarding the future of these sites.

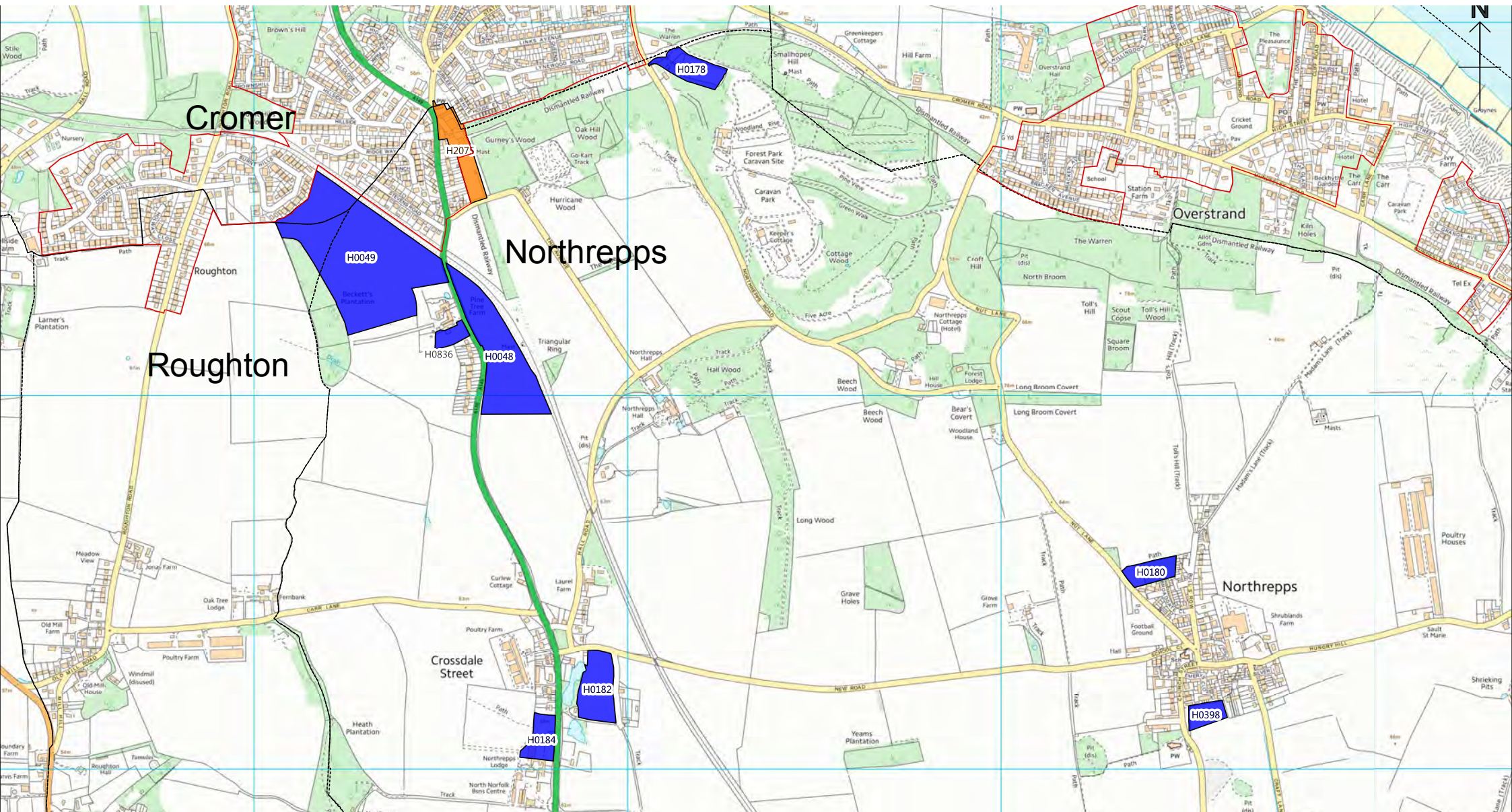
Scale 1:5000 CB

12/04/2017

North Norfolk District Council
Council Offices, Holt Road,
Cromer, Norfolk, NR27 9EN
Tel: 01263 513811
Fax: 01263 515042
www.north-norfolk.gov.uk

© Crown Copyright
and database right
2017
Ordnance Survey
100018623

Aerial Photos
©Getmapping plc



Northrepps

Housing & Economic Land Availability Assessment (2017)

Less Constrained residential / mixed use site
(the assessment indicates no significant constraint)

Existing settlement boundary

More Constrained residential / mixed use site
(the assessment indicates a constraint which is less likely to be overcome)

The above sites have been assessed using the HELAA Methodology to determine if they should be included in the overall capacity of available development land in North Norfolk. Please refer to the HELAA Appendices for further details on each site. Please note: No decisions have been made regarding the future of these sites.

Scale 1:15000

CB

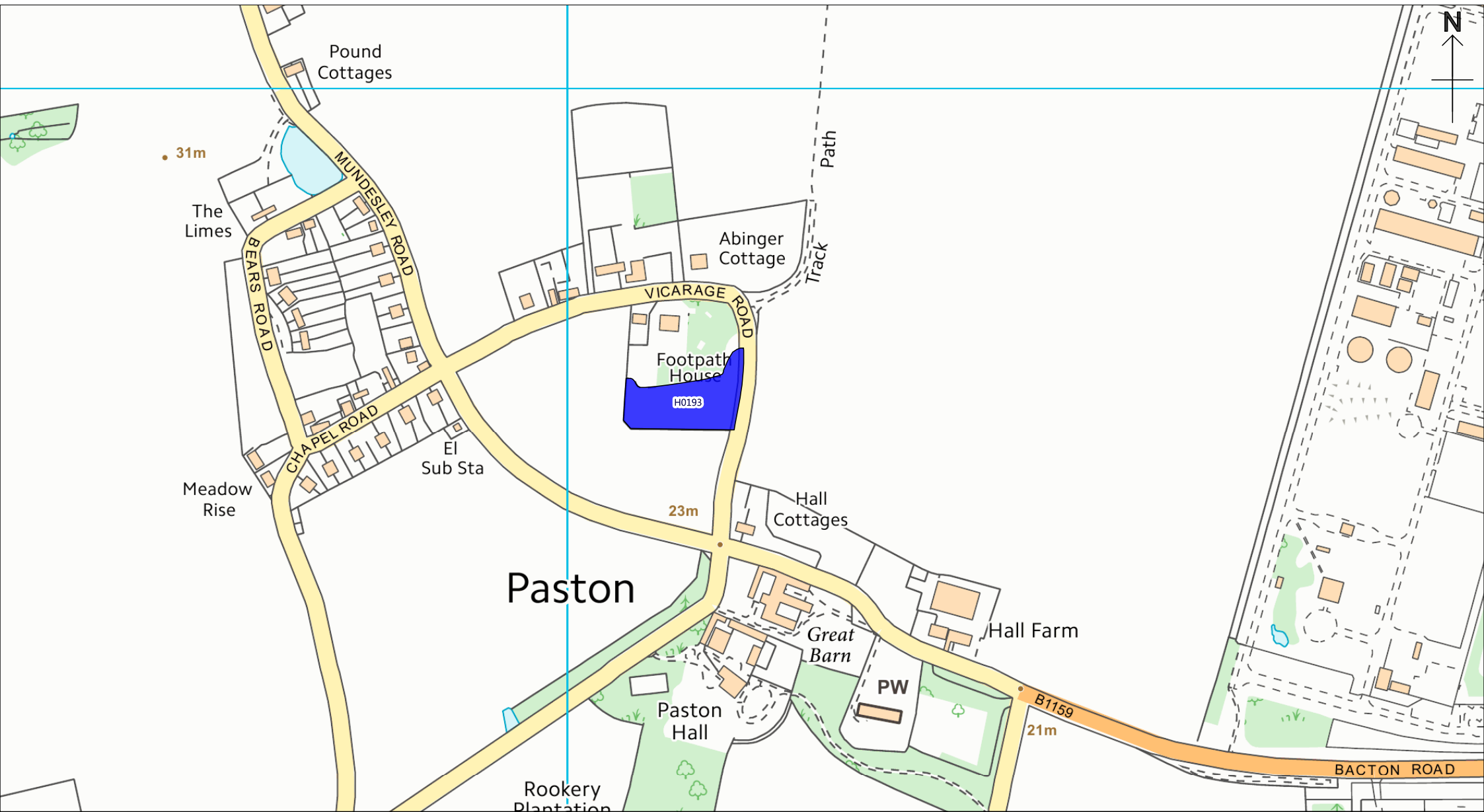
12/04/2017

North Norfolk District Council
Council Offices, Holt Road,
Cromer, Norfolk, NR27 9EN
Tel: 01263 513811
Fax: 01263 515042
www.north-norfolk.gov.uk

© Crown Copyright
and database right
2017

Ordnance Survey
100018623

Aerial Photos
©Getmapping plc



Paston (Map 1)

Housing & Economic Land Availability Assessment (2017)

Less Constrained residential / mixed use site
(the assessment indicates no significant constraint)

Existing settlement boundary

More Constrained residential / mixed use site
(the assessment indicates a constraint which is less likely to be overcome)

The above sites have been assessed using the HELAA Methodology to determine if they should be included in the overall capacity of available development land in North Norfolk. Please refer to the HELAA Appendices for further details on each site. Please note: No decisions have been made regarding the future of these sites.

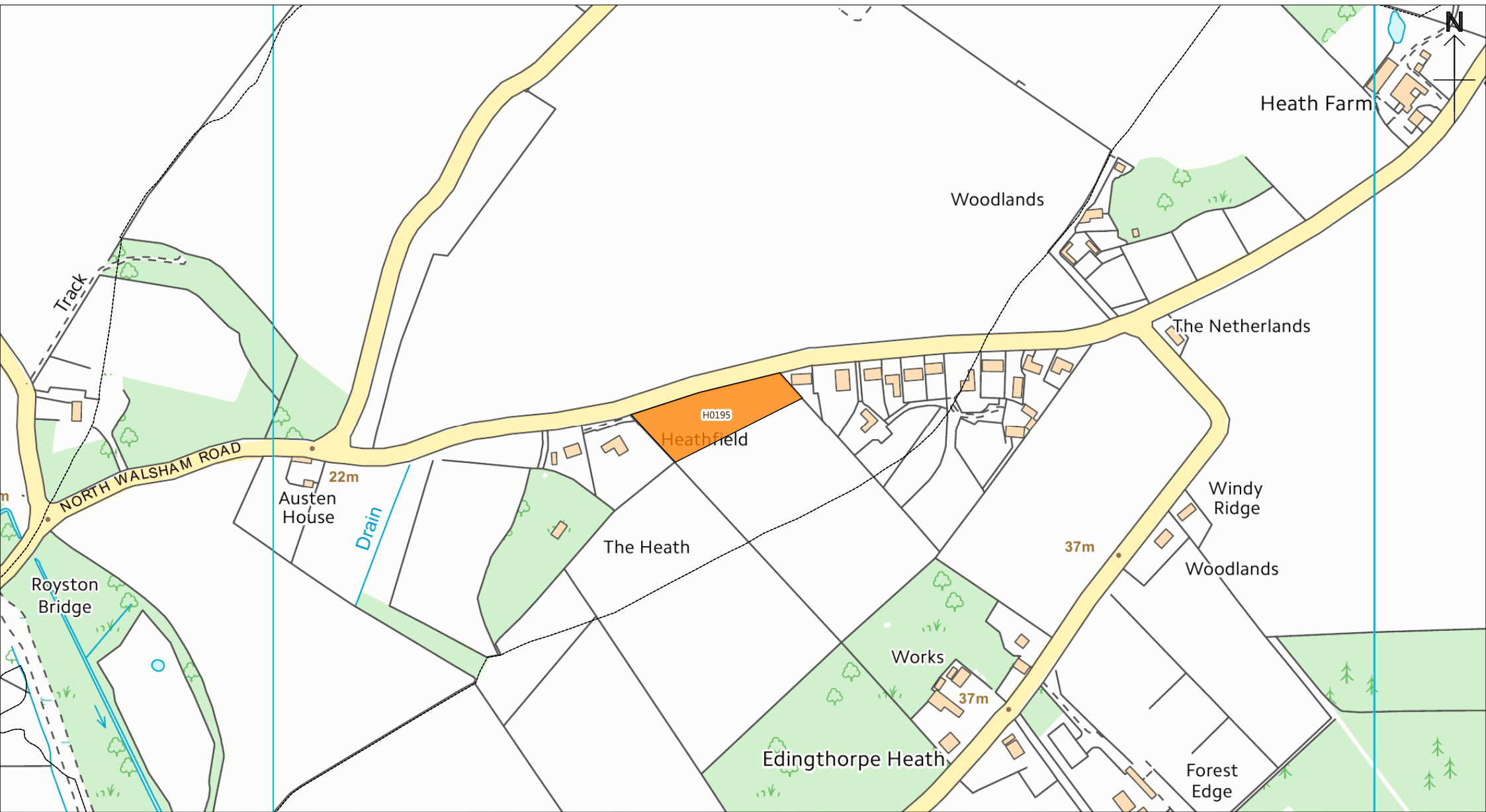
Scale 1:5000 CB

12/04/2017

North Norfolk District Council
Council Offices, Holt Road,
Cromer, Norfolk, NR27 9EN
Tel: 01263 513811
Fax: 01263 515042
www.north-norfolk.gov.uk

© Crown Copyright
and database right
2017
Ordnance Survey
100018623

Aerial Photos
©Getmapping plc





Paston (Map 2)

Less Constrained residential / mixed use site
(the assessment indicates no significant constraint)

The above sites have been assessed using the HELAA Methodology to determine if they should be included in the overall capacity of available development land in North Norfolk. Please refer to the HELAA Appendices for further details on each site. Please note: No decisions have been made regarding the future of these sites.

Housing & Economic Land Availability Assessment (2017)

 Existing settlement boundary

 **More Constrained** residential / mixed use site
(the assessment indicates a constraint which is less likely to be overcome)

Scale 1:5000

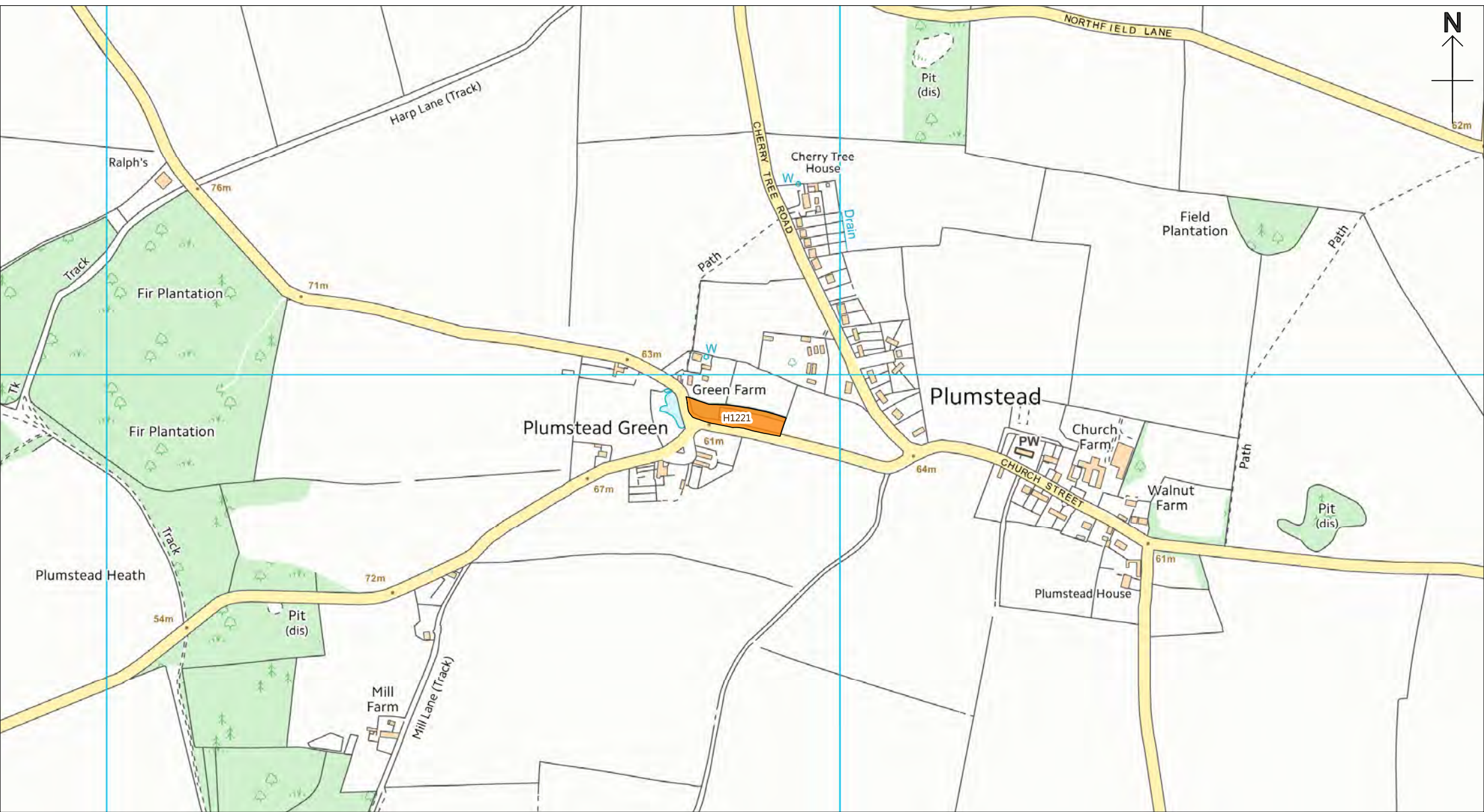
CB

12/04/2017

North Norfolk District Council
Council Offices, Holt Road,
Cromer, Norfolk, NR27 9EN
Tel: 01263 513811
Fax: 01263 515042
www.north-norfolk.gov.uk

© Crown Copyright
and database right
2017
Ordnance Survey
100018623

Aerial Photos
©Getmapping plc



Plumstead

Less Constrained residential / mixed use site
(the assessment indicates no significant constraint)

Housing & Economic Land Availability Assessment (2017)

Existing settlement boundary

More Constrained residential / mixed use site
(the assessment indicates a constraint which is less likely to be overcome)

The above sites have been assessed using the HELAA Methodology to determine if they should be included in the overall capacity of available development land in North Norfolk. Please refer to the HELAA Appendices for further details on each site. Please note: No decisions have been made regarding the future of these sites.

Scale 1:7500

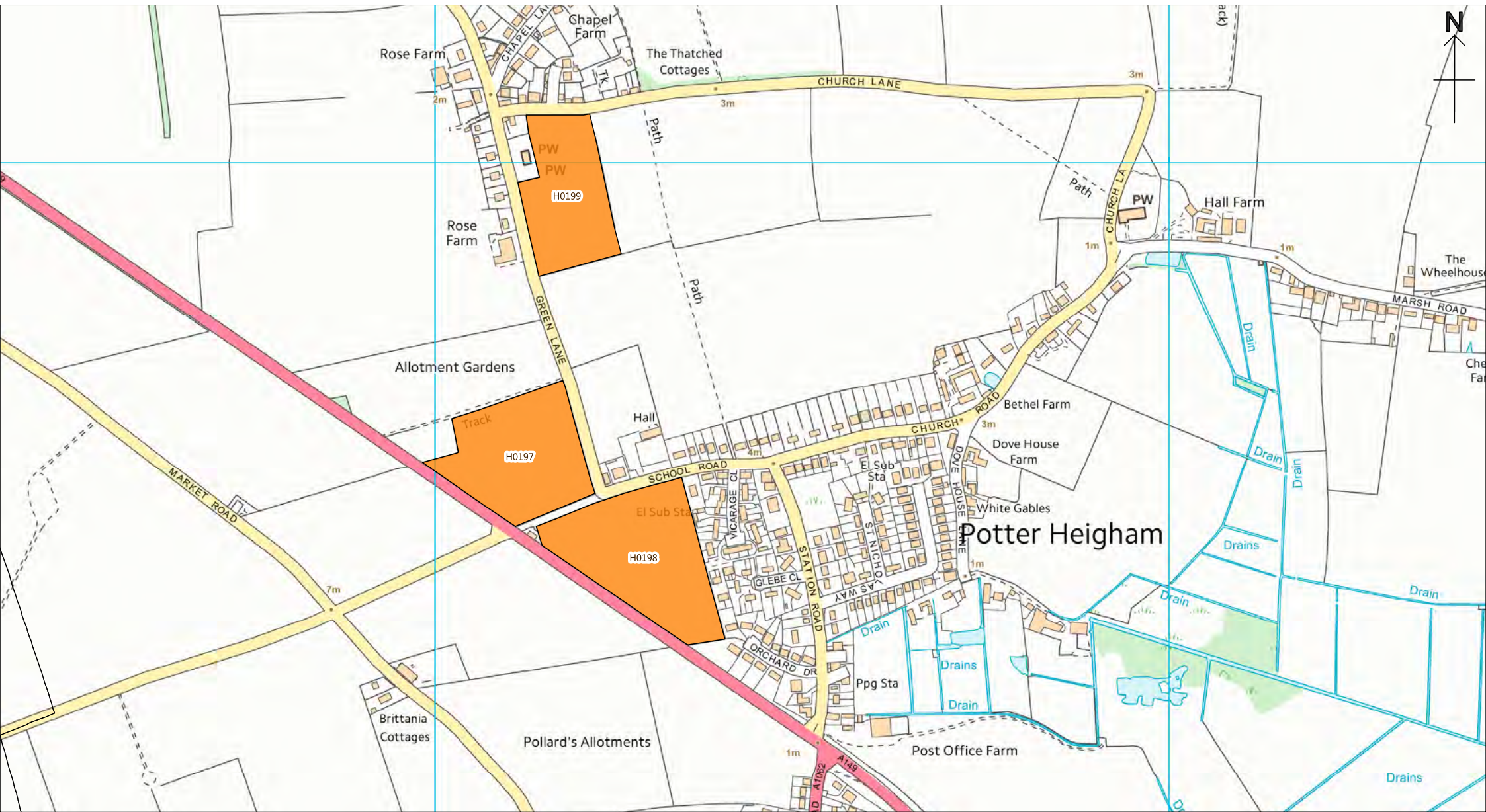
CB

12/04/2017

North Norfolk District Council
Council Offices, Holt Road,
Cromer, Norfolk, NR27 9EN
Tel: 01263 513811
Fax: 01263 515042
www.north-norfolk.gov.uk

© Crown Copyright
and database right
2017
Ordnance Survey
100018623

Aerial Photos
©Getmapping plc



Potter Heigham

Housing & Economic Land Availability Assessment (2017)

Less Constrained residential / mixed use site
(the assessment indicates no significant constraint)

Existing settlement boundary

More Constrained residential / mixed use site
(the assessment indicates a constraint which is less likely to be overcome)

The above sites have been assessed using the HELAA Methodology to determine if they should be included in the overall capacity of available development land in North Norfolk. Please refer to the HELAA Appendices for further details on each site. Please note: No decisions have been made regarding the future of these sites.

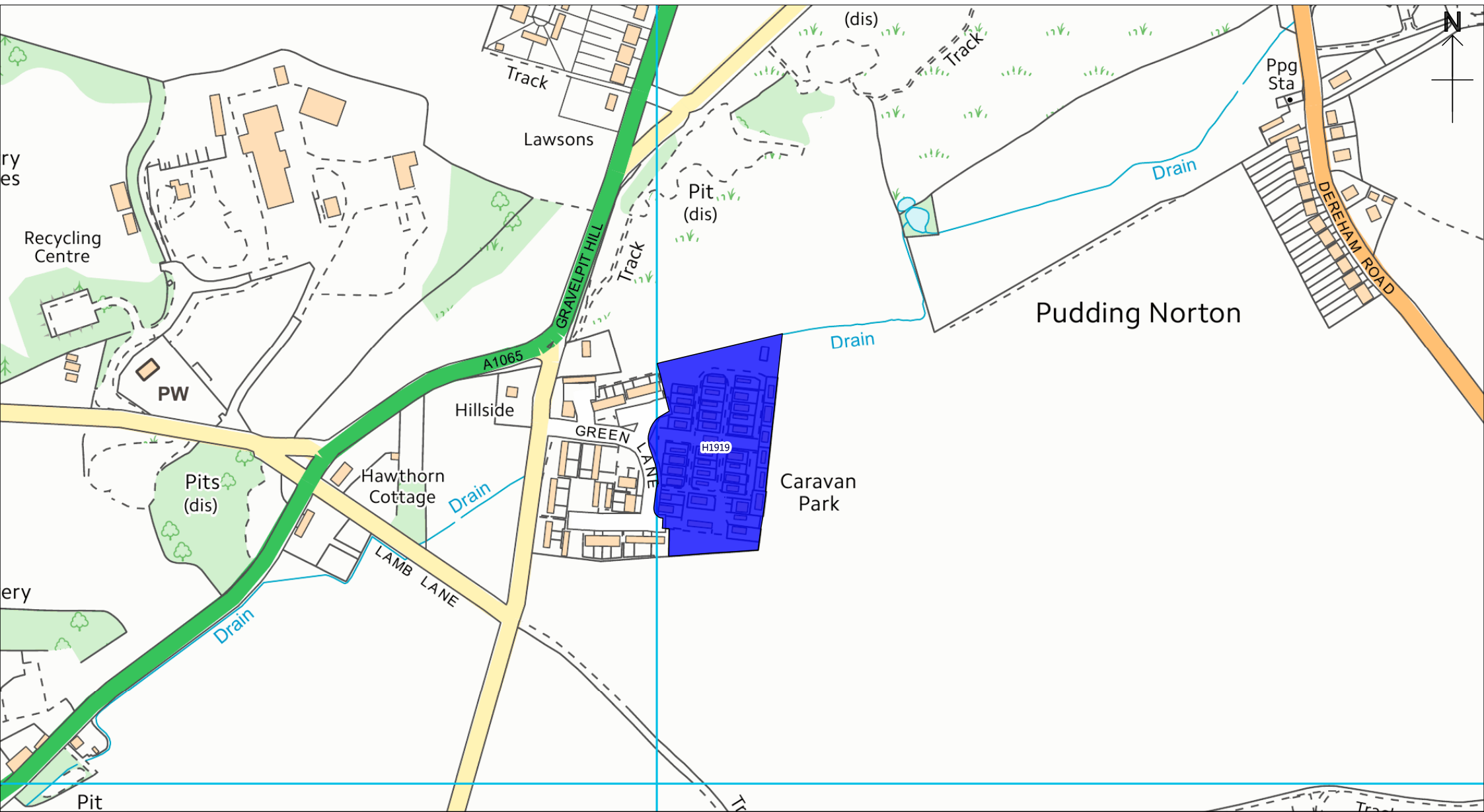
Scale 1:7500 CB

12/04/2017

North Norfolk District Council
Council Offices, Holt Road,
Cromer, Norfolk, NR27 9EN
Tel: 01263 513811
Fax: 01263 515042
www.north-norfolk.gov.uk

© Crown Copyright
and database right
2017
Ordnance Survey
100018623

Aerial Photos
©Getmapping plc



Pudding Norton

Housing & Economic Land Availability Assessment (2017)

Less Constrained residential / mixed use site
(the assessment indicates no significant constraint)

Existing settlement boundary

More Constrained residential / mixed use site
(the assessment indicates a constraint which is less likely to be overcome)

The above sites have been assessed using the HELAA Methodology to determine if they should be included in the overall capacity of available development land in North Norfolk. Please refer to the HELAA Appendices for further details on each site. Please note: No decisions have been made regarding the future of these sites.

Scale 1:5000

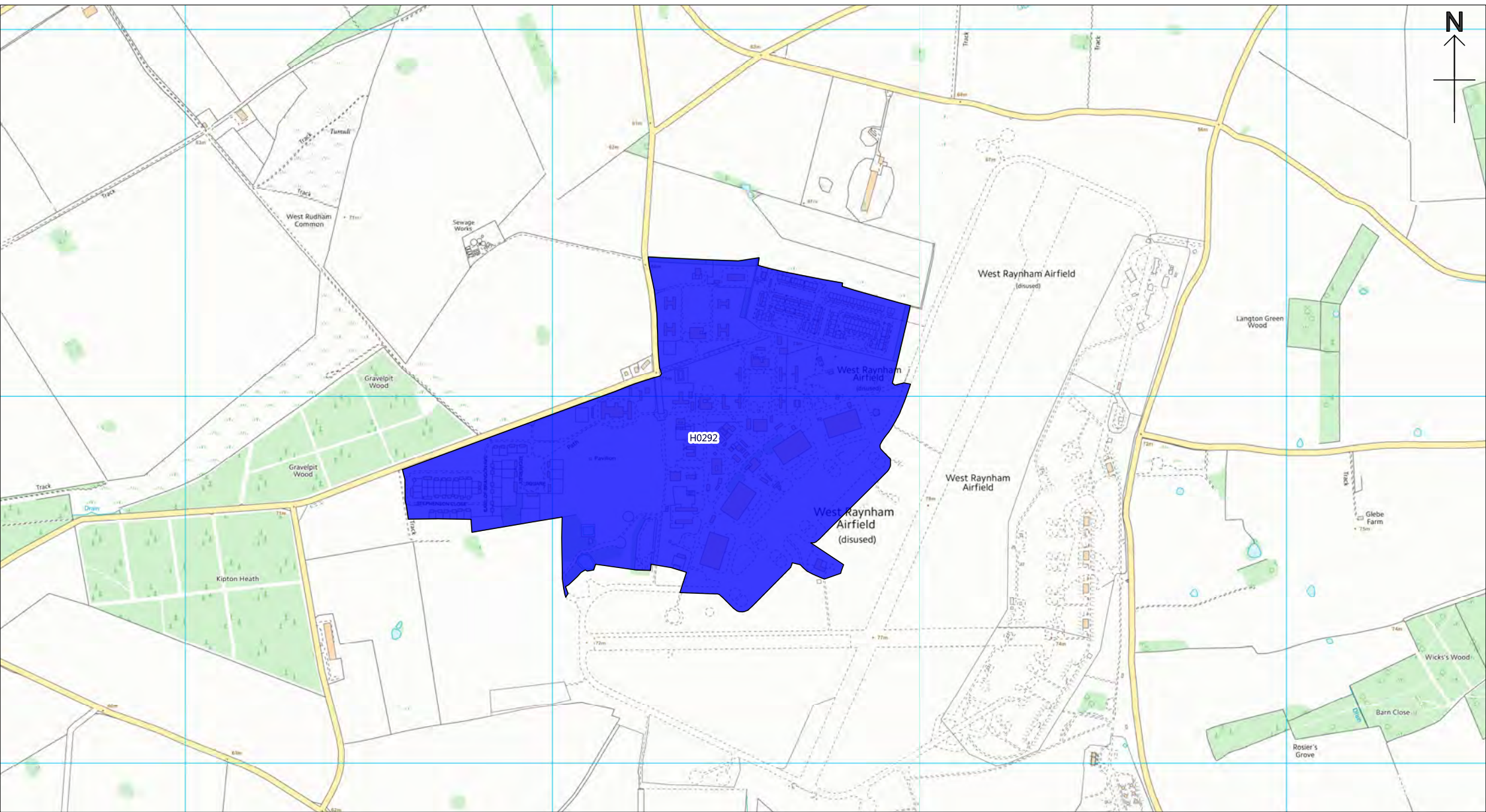
CB

12/04/2017

North Norfolk District Council
Council Offices, Holt Road,
Cromer, Norfolk, NR27 9EN
Tel: 01263 513811
Fax: 01263 515042
www.north-norfolk.gov.uk

© Crown Copyright
and database right
2017
Ordnance Survey
100018623

Aerial Photos
©Getmapping plc




Raynham

Less Constrained residential / mixed use site
(the assessment indicates no significant constraint)

The above sites have been assessed using the HELAA Methodology to determine if they should be included in the overall capacity of available development land in North Norfolk. Please refer to the HELAA Appendices for further details on each site. Please note: No decisions have been made regarding the future of these sites.

Housing & Economic Land Availability Assessment (2017)

 Existing settlement boundary

 **More Constrained** residential / mixed use site
(the assessment indicates a constraint which is less likely to be overcome)

Scale 1:15000

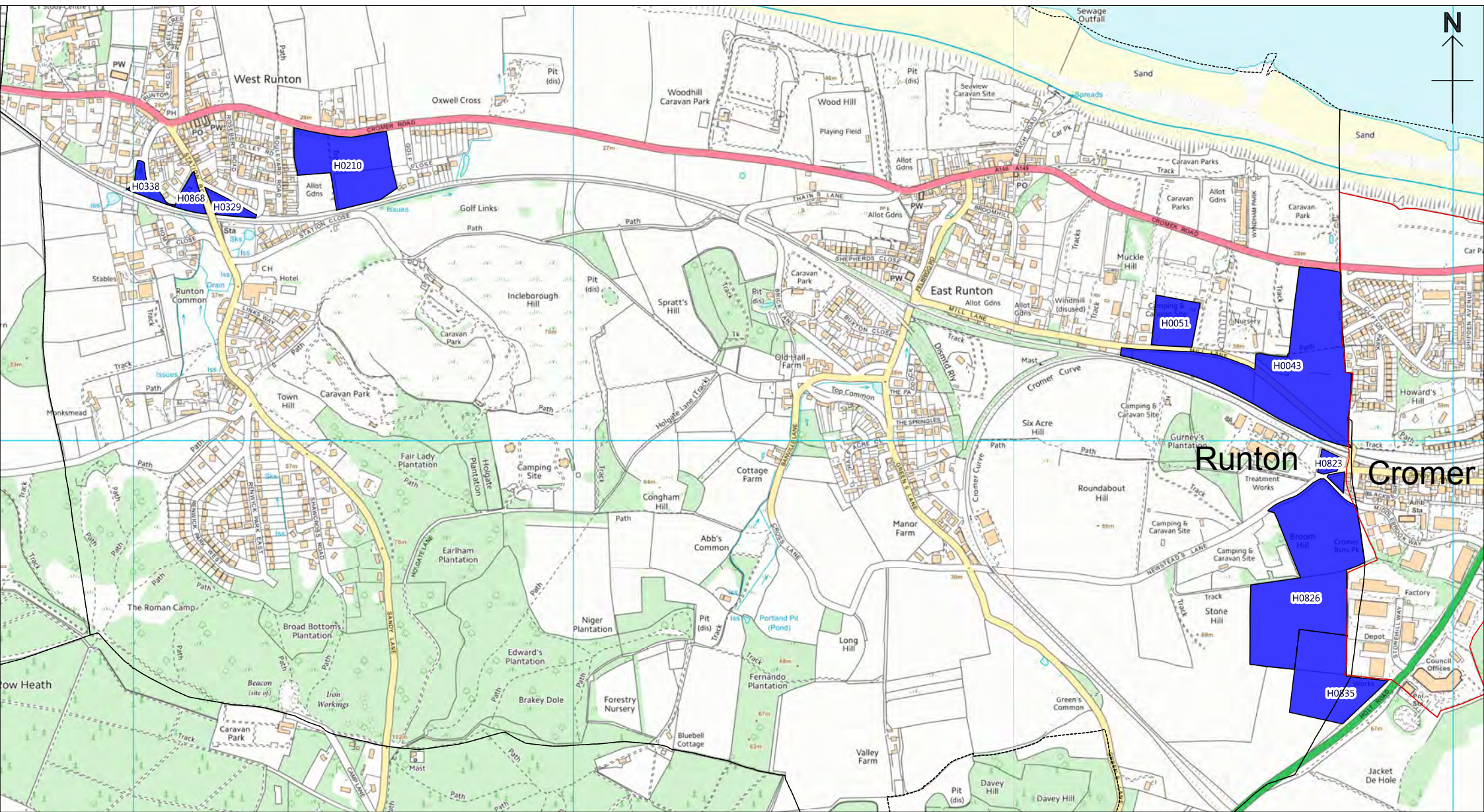
CB

12/04/2017

North Norfolk District Council
Council Offices, Holt Road,
Cromer, Norfolk, NR27 9EN
Tel: 01263 513811
Fax: 01263 515042
www.north-norfolk.gov.uk


© Crown Copyright
and database right
2017
Ordnance Survey
100018623

Aerial Photos
©Getmapping plc




Runton

Housing & Economic Land Availability Assessment (2017)

 **Less Constrained** residential / mixed use site
(the assessment indicates no significant constraint)

 Existing settlement boundary

 **More Constrained** residential / mixed use site
(the assessment indicates a constraint which is less likely to be overcome)

The above sites have been assessed using the HELAA Methodology to determine if they should be included in the overall capacity of available development land in North Norfolk. Please refer to the HELAA Appendices for further details on each site. Please note: No decisions have been made regarding the future of these sites.

Scale 1:12500

CB

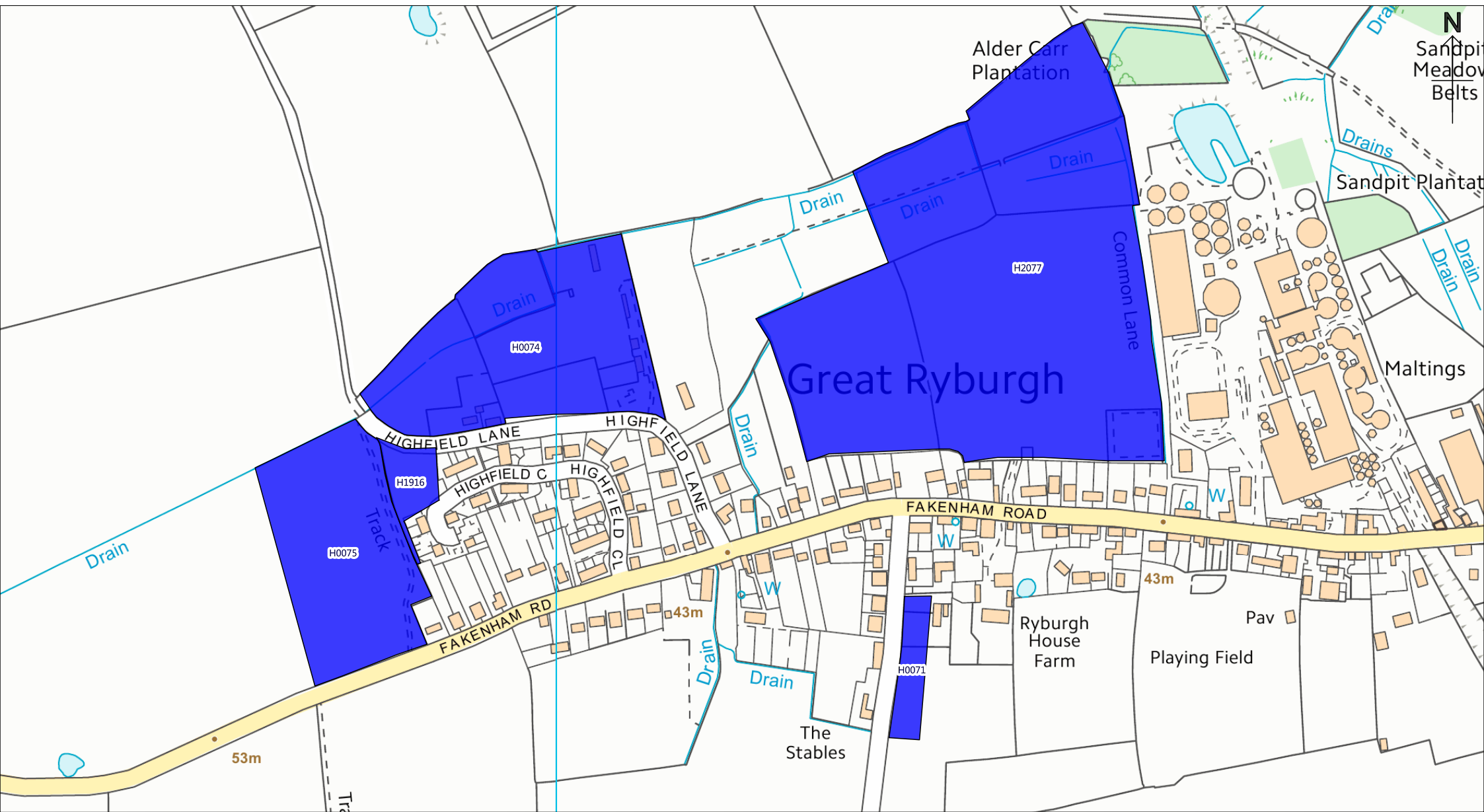
12/04/2017

North Norfolk District Council
Council Offices, Holt Road,
Cromer, Norfolk, NR27 9EN
Tel: 01263 513811
Fax: 01263 515042
www.north-norfolk.gov.uk

© Crown Copyright
and database right
2017
Ordnance Survey
100018623

Aerial Photos
©Getmapping plc





Ryburgh

Housing & Economic Land Availability Assessment (2017)

Less Constrained residential / mixed use site
(the assessment indicates no significant constraint)

Existing settlement boundary

More Constrained residential / mixed use site
(the assessment indicates a constraint which is less likely to be overcome)

The above sites have been assessed using the HELAA Methodology to determine if they should be included in the overall capacity of available development land in North Norfolk. Please refer to the HELAA Appendices for further details on each site. Please note: No decisions have been made regarding the future of these sites.

Scale 1:5000

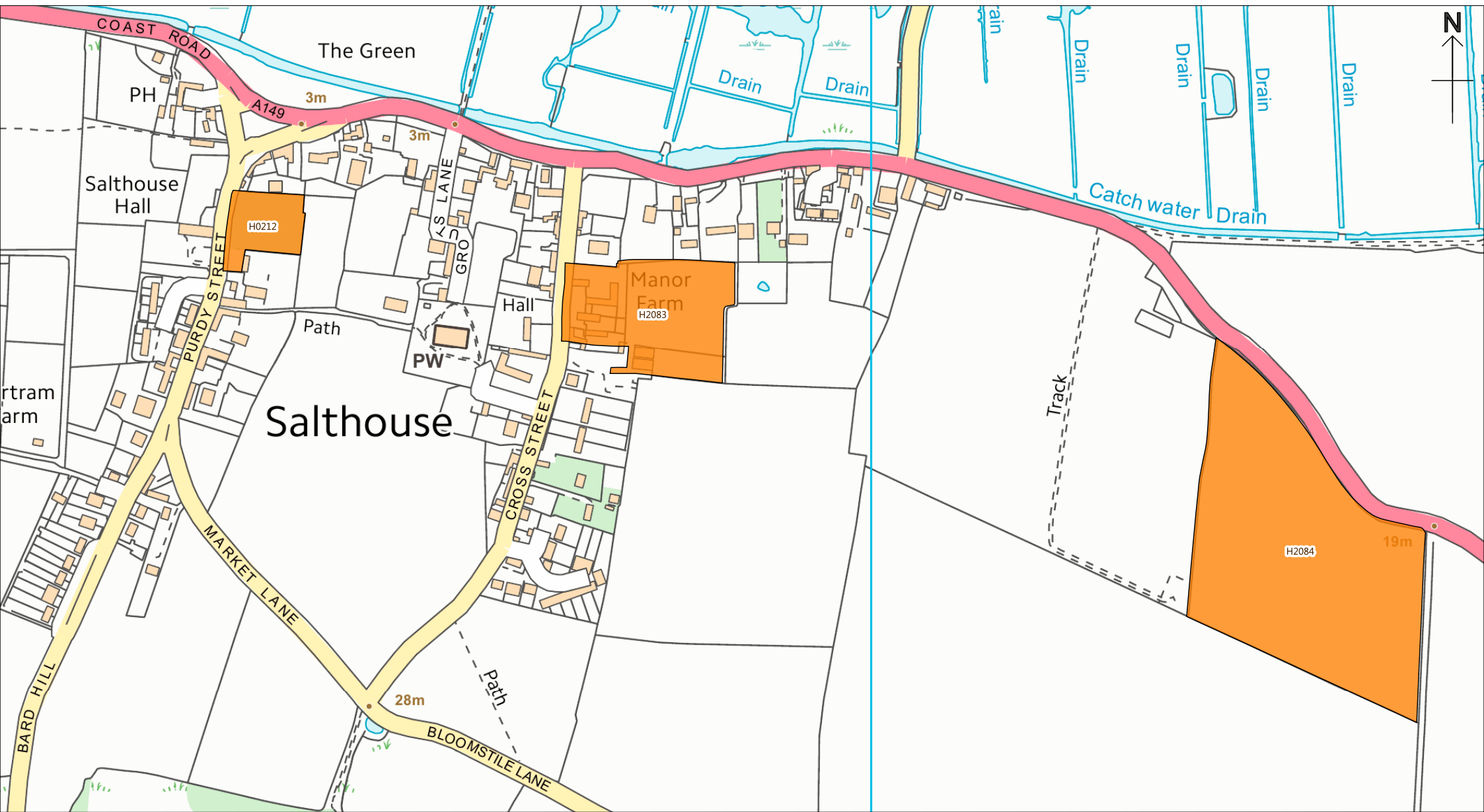
CB

12/04/2017

North Norfolk District Council
Council Offices, Holt Road,
Cromer, Norfolk, NR27 9EN
Tel: 01263 513811
Fax: 01263 515042
www.north-norfolk.gov.uk

© Crown Copyright
and database right
2017
Ordnance Survey
100018623



Aerial Photos
©Getmapping plc



Salthouse

Less Constrained residential / mixed use site
(the assessment indicates no significant constraint)

Housing & Economic Land Availability Assessment (2017)

-  Existing settlement boundary
-  **More Constrained** residential / mixed use site
(the assessment indicates a constraint which is less likely to be overcome)

The above sites have been assessed using the HELAA Methodology to determine if they should be included in the overall capacity of available development land in North Norfolk. Please refer to the HELAA Appendices for further details on each site. Please note: No decisions have been made regarding the future of these sites.

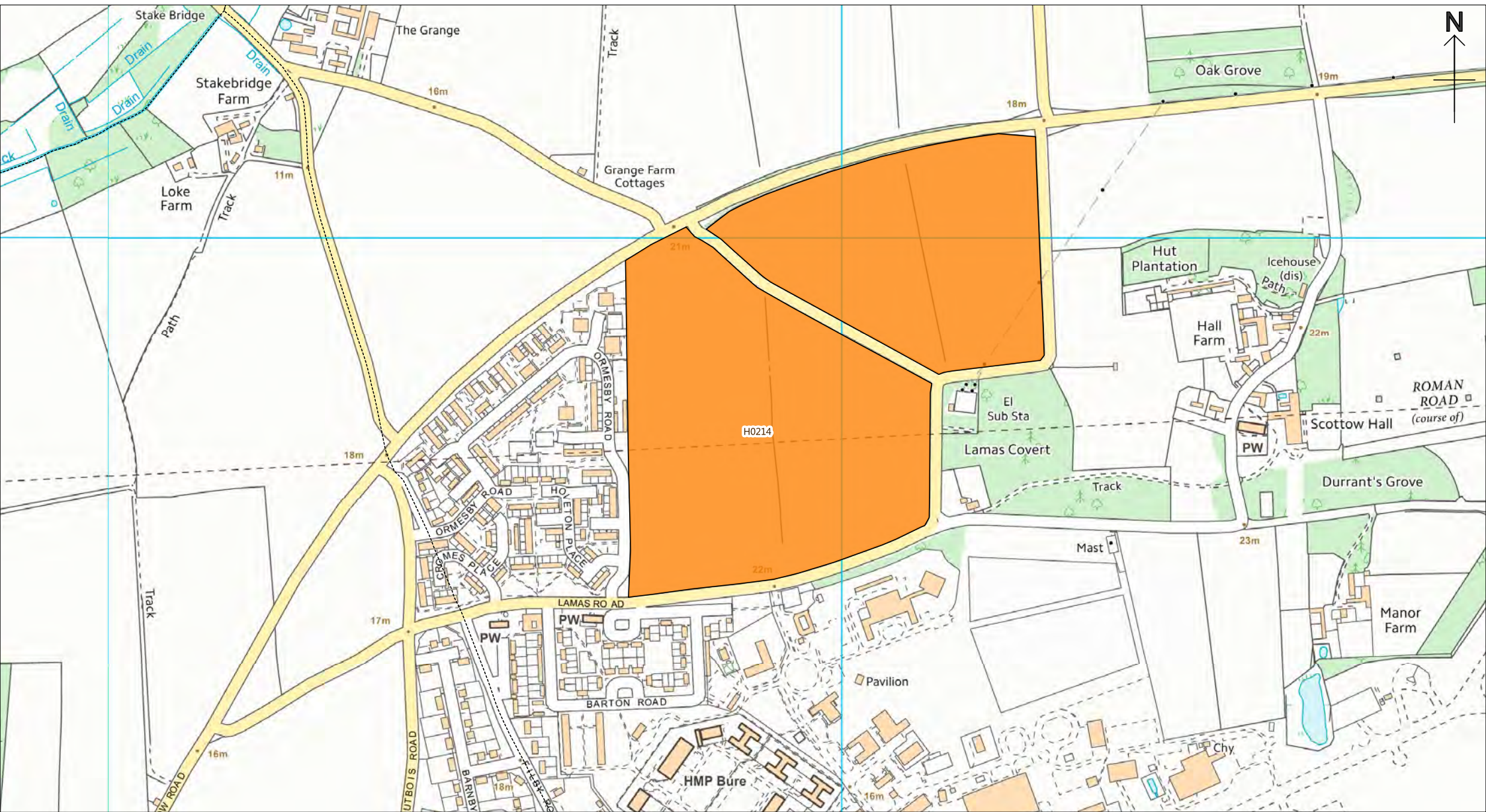
Scale 1:5000 CB

12/04/2017

North Norfolk District Council
Council Offices, Holt Road,
Cromer, Norfolk, NR27 9EN
Tel: 01263 513811
Fax: 01263 515042
www.north-norfolk.gov.uk

© Crown Copyright
and database right
2017
Ordnance Survey
100018623

Aerial Photos
©Getmapping plc



Scottow

Less constrained residential/mixed use site

Housing & Economic Land Availability Assessment (2017)

- Existing settlement boundary
- Constrained site - not developable at this time

The above sites have been assessed using the HELAA Methodology to determine if they should be included in the overall capacity of available development land in North Norfolk. No decisions have been made regarding the future of these sites.

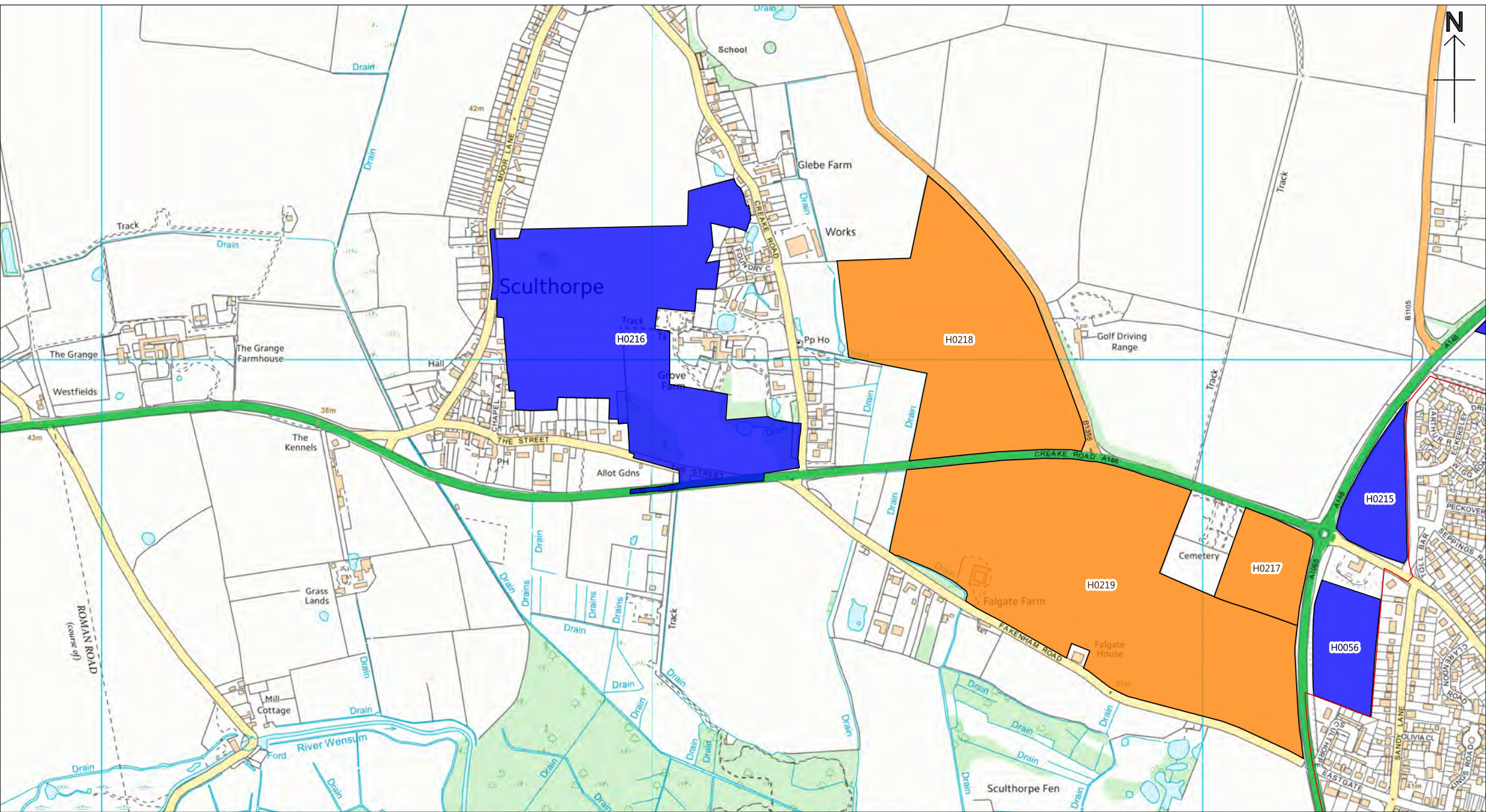
Scale 1:7500 CB

12/04/2017


North Norfolk District Council
 Council Offices, Holt Road,
 Cromer, Norfolk, NR27 9EN
 Tel: 01263 513811
 Fax: 01263 515042
www.north-norfolk.gov.uk

© Crown Copyright
 and database right
 2017
 Ordnance Survey
 100018623



Aerial Photos
 ©Getmapping plc



Sculthorpe

 Less constrained residential/mixed use site

Housing & Economic Land Availability Assessment (2017)

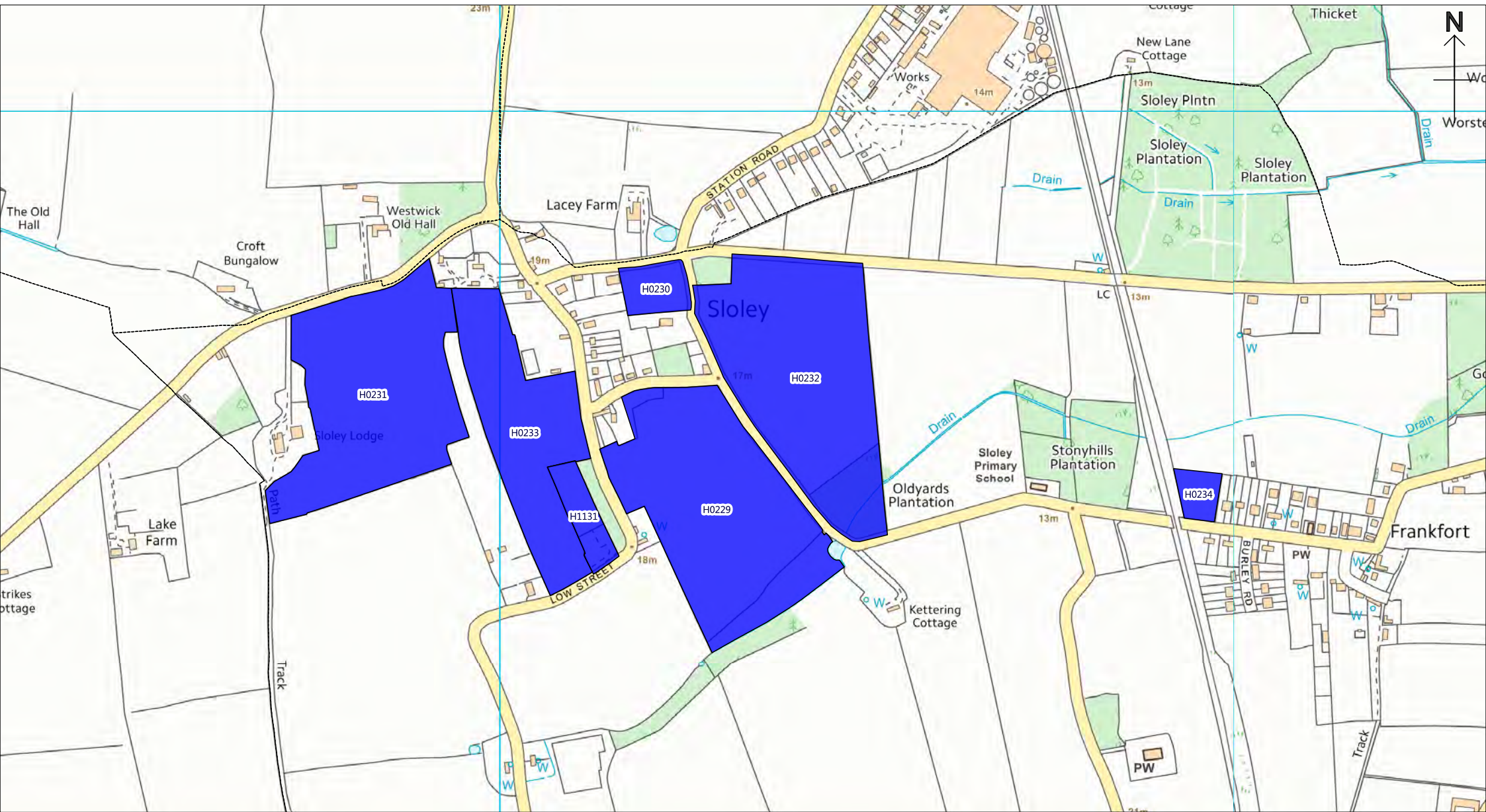
-  Existing settlement boundary
-  Constrained site - not developable at this time

The above sites have been assessed using the HELAA Methodology to determine if they should be included in the overall capacity of available development land in North Norfolk. No decisions have been made regarding the future of these sites.


Scale 1:10000	CB
12/04/2017	
North Norfolk District Council Council Offices, Holt Road, Cromer, Norfolk, NR27 9EN Tel: 01263 513811 Fax: 01263 515042 www.north-norfolk.gov.uk	

© Crown Copyright
 and database right
 2017
 Ordnance Survey
 100018623

Aerial Photos
 ©Getmapping plc




Sloley

 Less constrained residential/mixed use site

Housing & Economic Land Availability Assessment (2017)

 Existing settlement boundary

 Constrained site - not developable at this time

The above sites have been assessed using the HELAA Methodology to determine if they should be included in the overall capacity of available development land in North Norfolk. No decisions have been made regarding the future of these sites.

Scale 1:7500

CB

12/04/2017


North Norfolk District Council
Council Offices, Holt Road,
Cromer, Norfolk, NR27 9EN
Tel: 01263 513811
Fax: 01263 515042
www.north-norfolk.gov.uk

© Crown Copyright
and database right
2017
Ordnance Survey
100018623



Aerial Photos
©Getmapping plc



Smallburgh

 Less constrained residential/mixed use site

Housing & Economic Land Availability Assessment (2017)

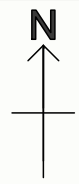
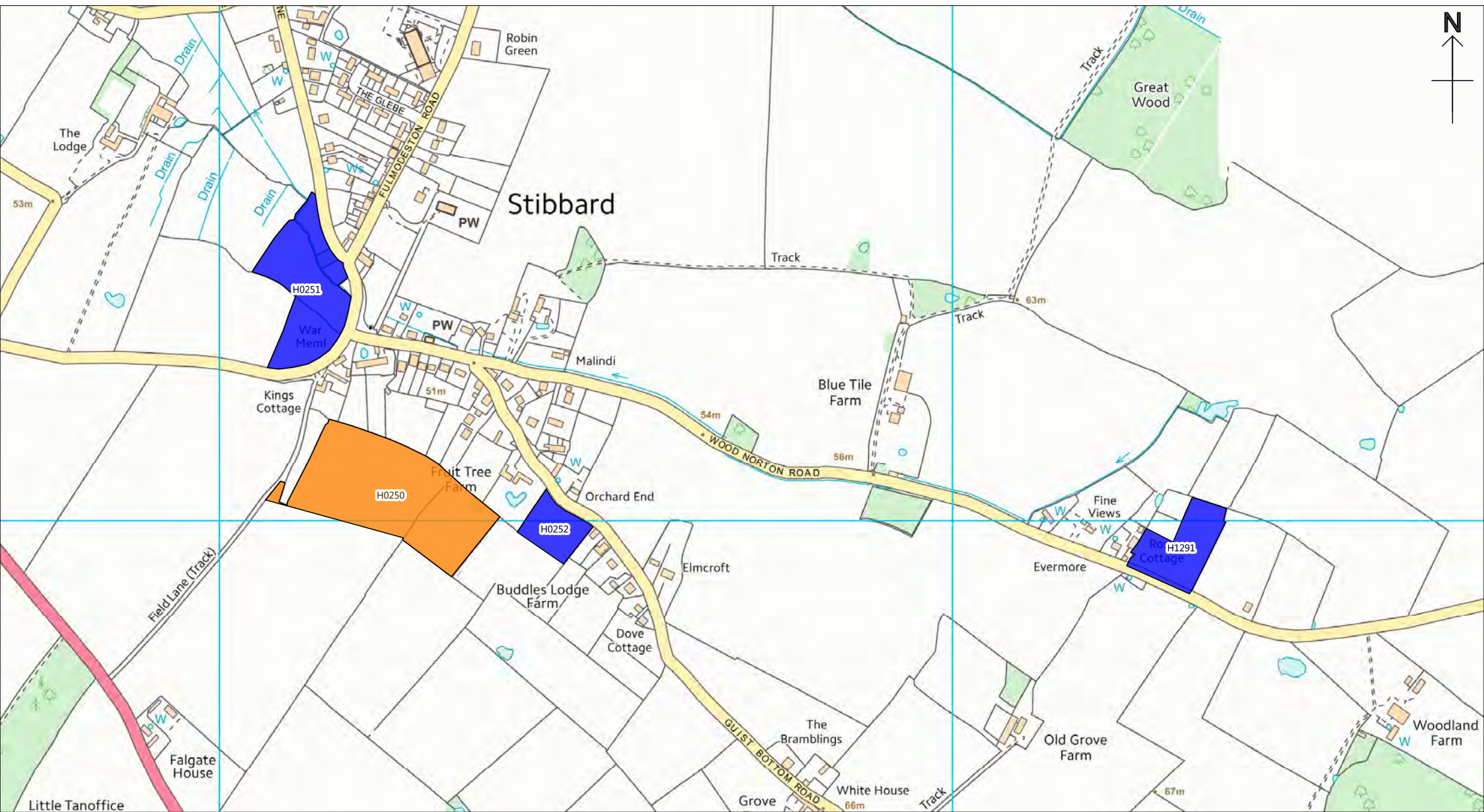
-  Existing settlement boundary
-  Constrained site - not developable at this time

The above sites have been assessed using the HELAA Methodology to determine if they should be included in the overall capacity of available development land in North Norfolk. No decisions have been made regarding the future of these sites.


Scale 1:7500	CB
12/04/2017	
North Norfolk District Council Council Offices, Holt Road, Cromer, Norfolk, NR27 9EN Tel: 01263 513811 Fax: 01263 515042 www.north-norfolk.gov.uk	

© Crown Copyright
and database right
2017
Ordnance Survey
100018623


Aerial Photos
©Getmapping plc




Stibbard

 Less constrained residential/mixed use site

Housing & Economic Land Availability Assessment (2017)

 Existing settlement boundary

 Constrained site - not developable at this time

The above sites have been assessed using the HELAA Methodology to determine if they should be included in the overall capacity of available development land in North Norfolk. No decisions have been made regarding the future of these sites.

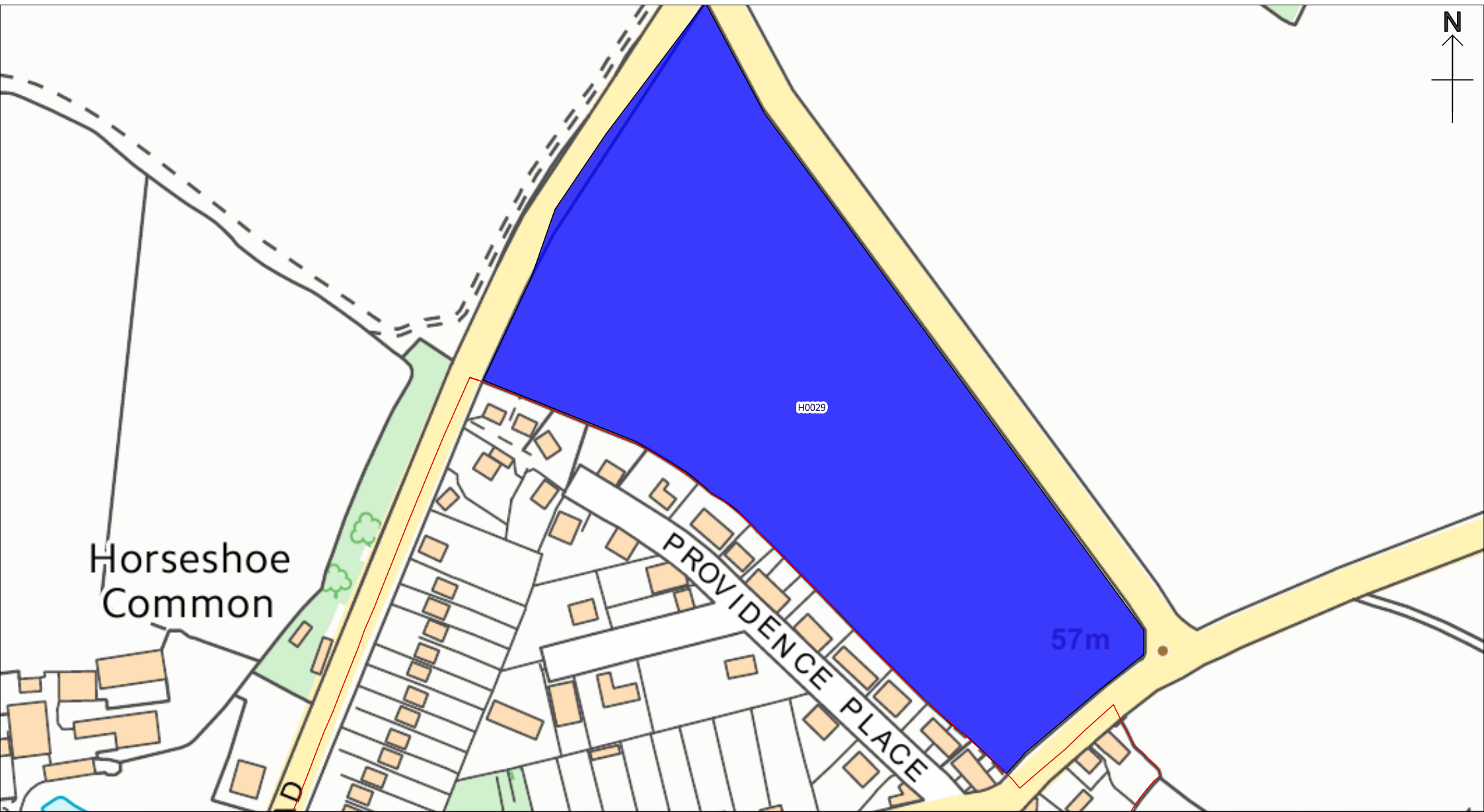
Scale 1:7500 CB

12/04/2017

North Norfolk District Council
 Council Offices, Holt Road,
 Cromer, Norfolk, NR27 9EN
 Tel: 01263 513811
 Fax: 01263 515042
www.north-norfolk.gov.uk

© Crown Copyright
 and database right
 2017
 Ordnance Survey
 100018623

Aerial Photos
 ©Getmapping plc



Study

■ Less constrained residential/mixed use site

Housing & Economic Land Availability Assessment (2017)

- Existing settlement boundary
- Constrained site - not developable at this time

The above sites have been assessed using the HELAA Methodology to determine if they should be included in the overall capacity of available development land in North Norfolk. No decisions have been made regarding the future of these sites.

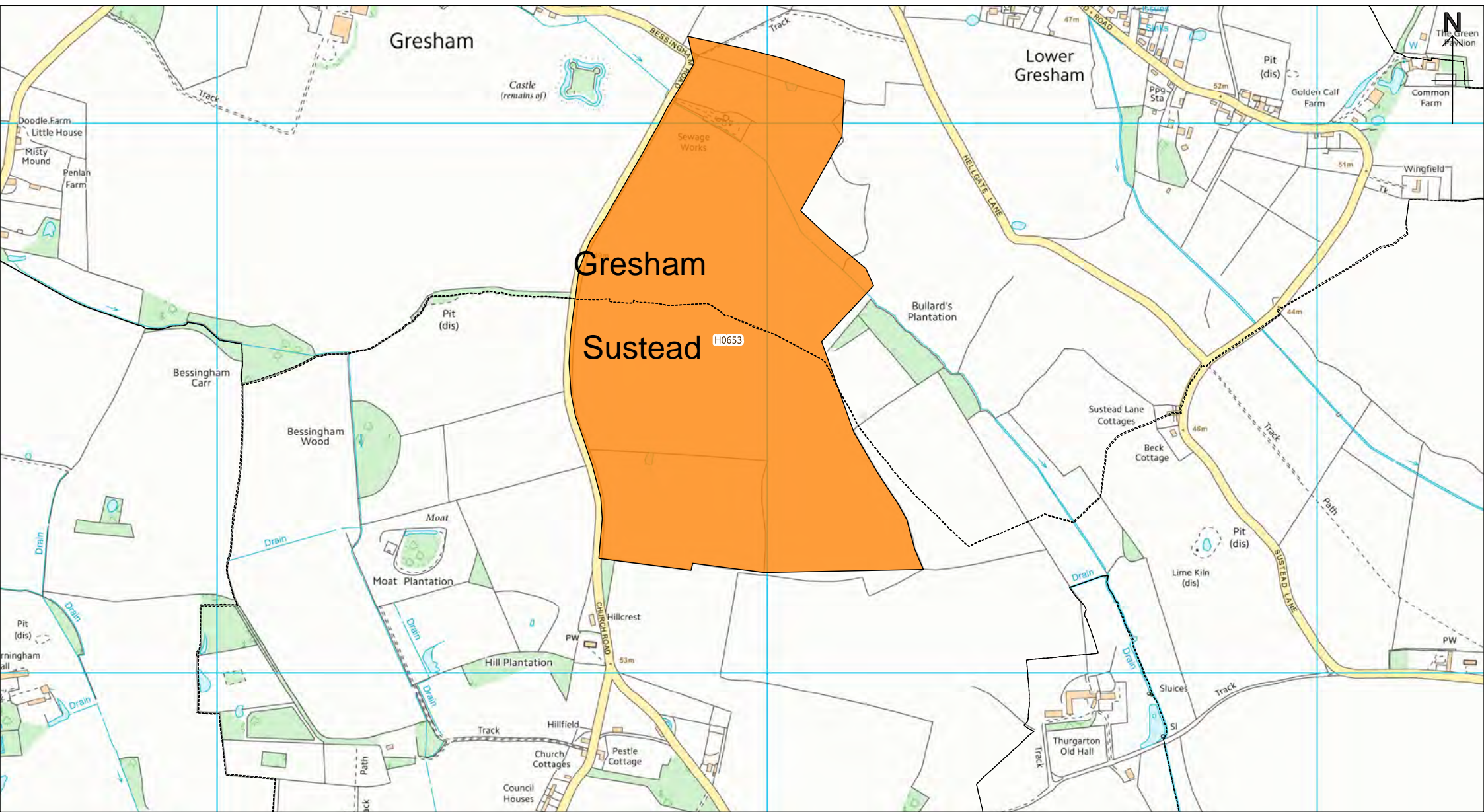
Scale 1:2500 CB

12/04/2017


North Norfolk District Council
 Council Offices, Holt Road,
 Cromer, Norfolk, NR27 9EN
 Tel: 01263 513811
 Fax: 01263 515042
www.north-norfolk.gov.uk

© Crown Copyright
 and database right
 2017
 Ordnance Survey
 100018623



Aerial Photos
 ©Getmapping plc



Sustead

 Less constrained residential/mixed use site

Housing & Economic Land Availability Assessment (2017)

-  Existing settlement boundary
-  Constrained site - not developable at this time

The above sites have been assessed using the HELAA Methodology to determine if they should be included in the overall capacity of available development land in North Norfolk. No decisions have been made regarding the future of these sites.

Scale 1:10000

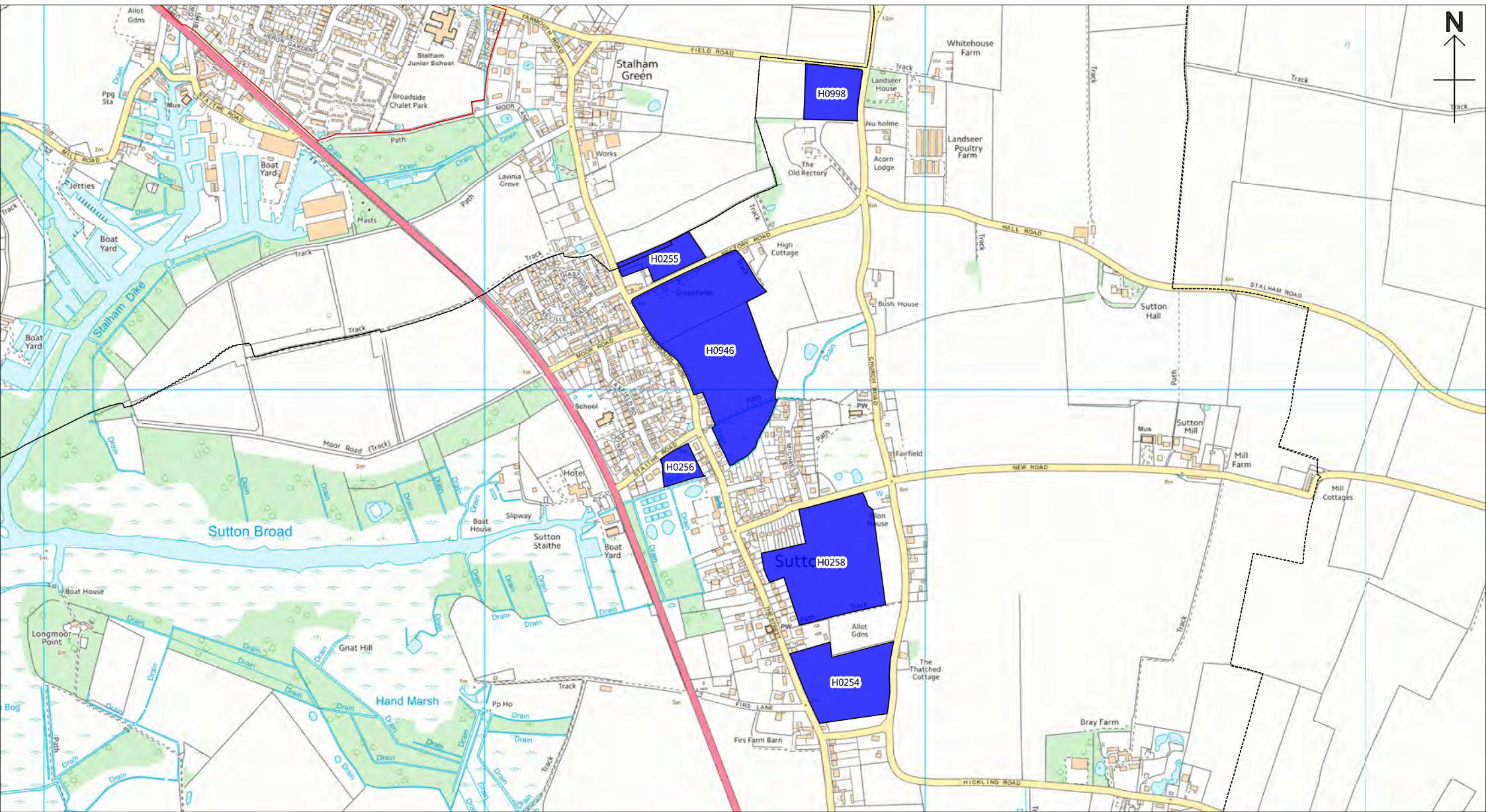
CB

12/04/2017


North Norfolk District Council
 Council Offices, Holt Road,
 Cromer, Norfolk, NR27 9EN
 Tel: 01263 513811
 Fax: 01263 515042
www.north-norfolk.gov.uk

© Crown Copyright
 and database right
 2017
 Ordnance Survey
 100018623



Aerial Photos
 ©Getmapping plc



Sutton

 Less constrained residential/mixed use site

Housing & Economic Land Availability Assessment (2017)

-  Existing settlement boundary
-  Constrained site - not developable at this time

The above sites have been assessed using the HELAA Methodology to determine if they should be included in the overall capacity of available development land in North Norfolk. No decisions have been made regarding the future of these sites.

Scale 1:12500

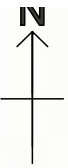
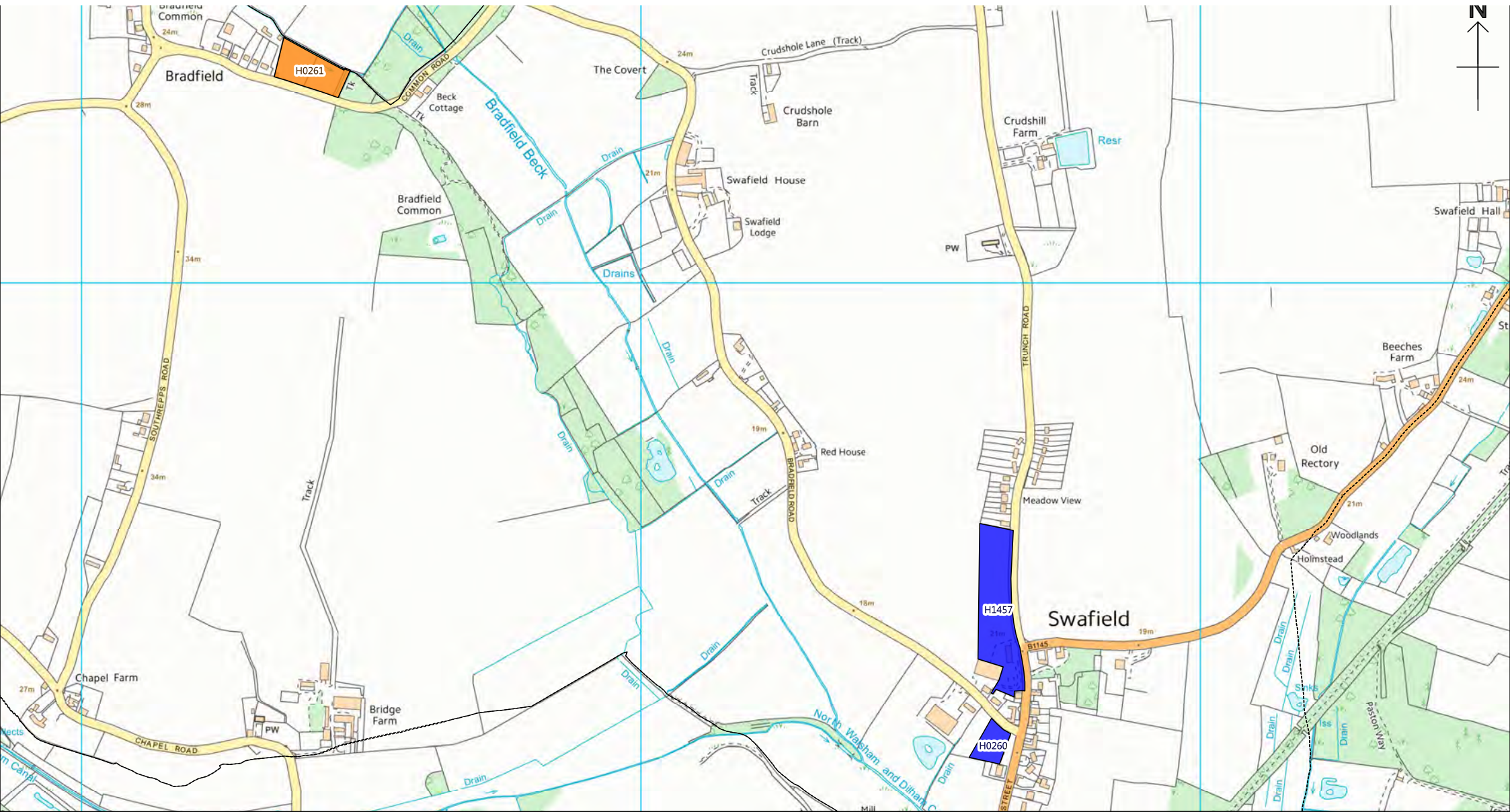
CB

12/04/2017


North Norfolk District Council
 Council Offices, Holt Road,
 Cromer, Norfolk, NR27 9EN
 Tel: 01263 513811
 Fax: 01263 515042
www.north-norfolk.gov.uk

© Crown Copyright
 and database right
 2017
 Ordnance Survey
 100018623



Aerial Photos
 ©Getmapping plc



Swafield

 Less constrained residential/mixed use site

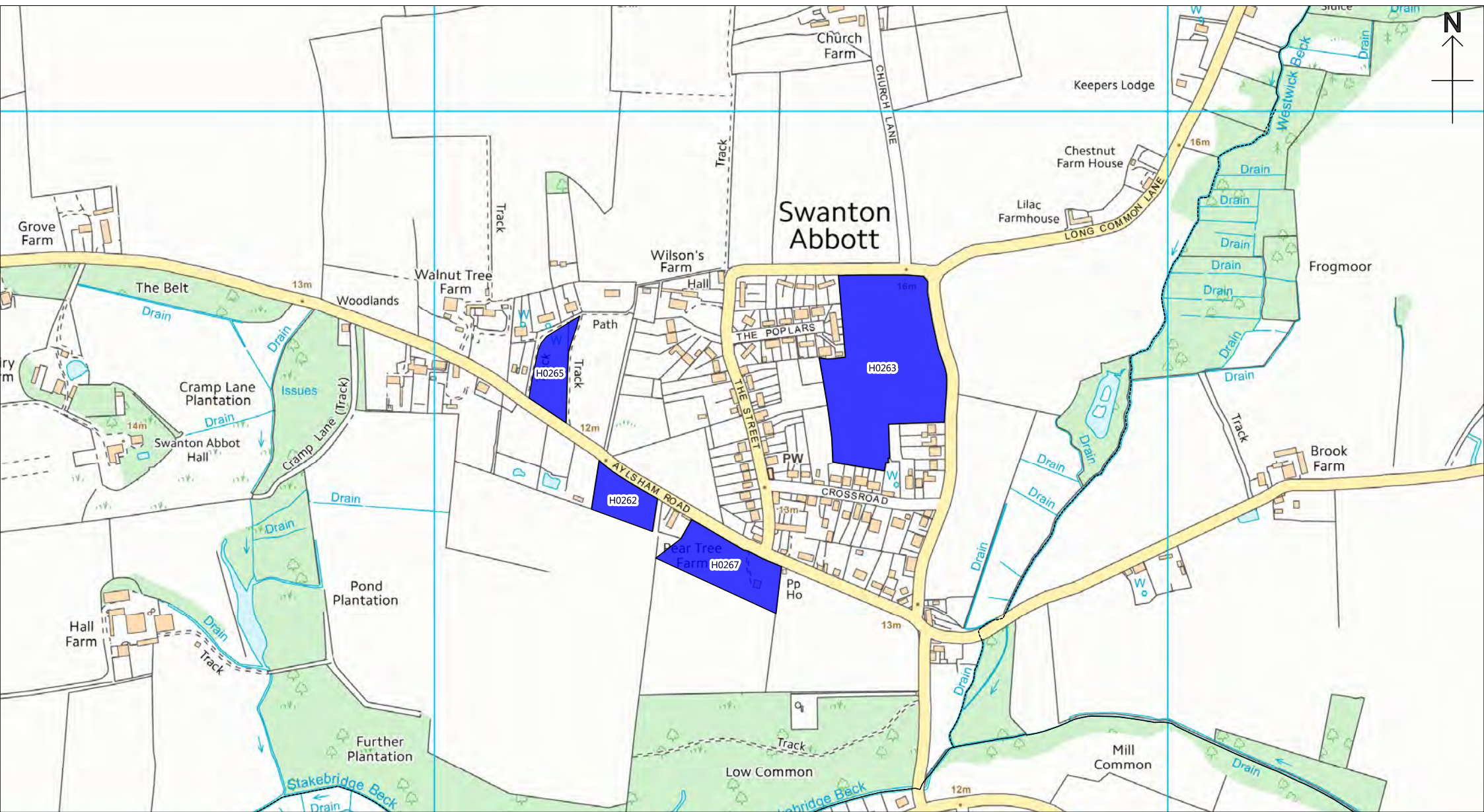
Housing & Economic Land Availability Assessment (2017)

-  Existing settlement boundary
-  Constrained site - not developable at this time


The above sites have been assessed using the HELAA Methodology to determine if they should be included in the overall capacity of available development land in North Norfolk. No decisions have been made regarding the future of these sites.

Scale 1:10000	CB
12/04/2017	
North Norfolk District Council Council Offices, Holt Road, Cromer, Norfolk, NR27 9EN Tel: 01263 513811 Fax: 01263 515042 www.north-norfolk.gov.uk	



© Crown Copyright and database right 2017
 Ordnance Survey 100018623
 Aerial Photos
 ©Getmapping plc



Swanton Abbott

 Less constrained residential/mixed use site

Housing & Economic Land Availability Assessment (2017)

-  Existing settlement boundary
-  Constrained site - not developable at this time

The above sites have been assessed using the HELAA Methodology to determine if they should be included in the overall capacity of available development land in North Norfolk. No decisions have been made regarding the future of these sites.

Scale 1:7500

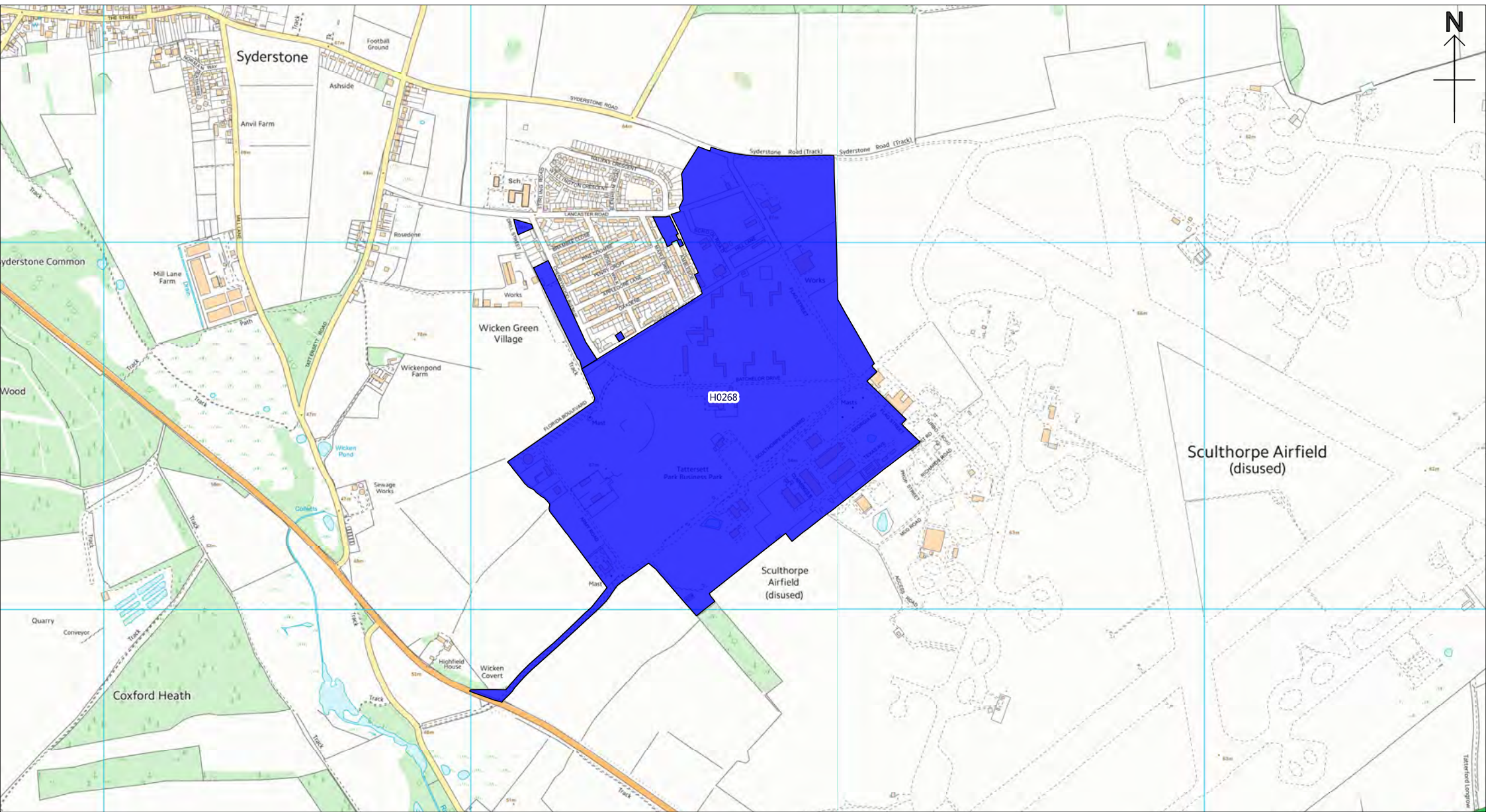
CB

12/04/2017

North Norfolk District Council
 Council Offices, Holt Road,
 Cromer, Norfolk, NR27 9EN
 Tel: 01263 513811
 Fax: 01263 515042
www.north-norfolk.gov.uk

© Crown Copyright
 and database right
 2017
 Ordnance Survey
 100018623

Aerial Photos
 ©Getmapping plc




Tattersett

Less Constrained residential / mixed use site
(the assessment indicates no significant constraint)

Housing & Economic Land Availability Assessment (2017)

 Existing settlement boundary

 **More Constrained** residential / mixed use site
(the assessment indicates a constraint which is less likely to be overcome)

The above sites have been assessed using the HELAA Methodology to determine if they should be included in the overall capacity of available development land in North Norfolk. Please refer to the HELAA Appendices for further details on each site. Please note: No decisions have been made regarding the future of these sites.

Scale 1:15000

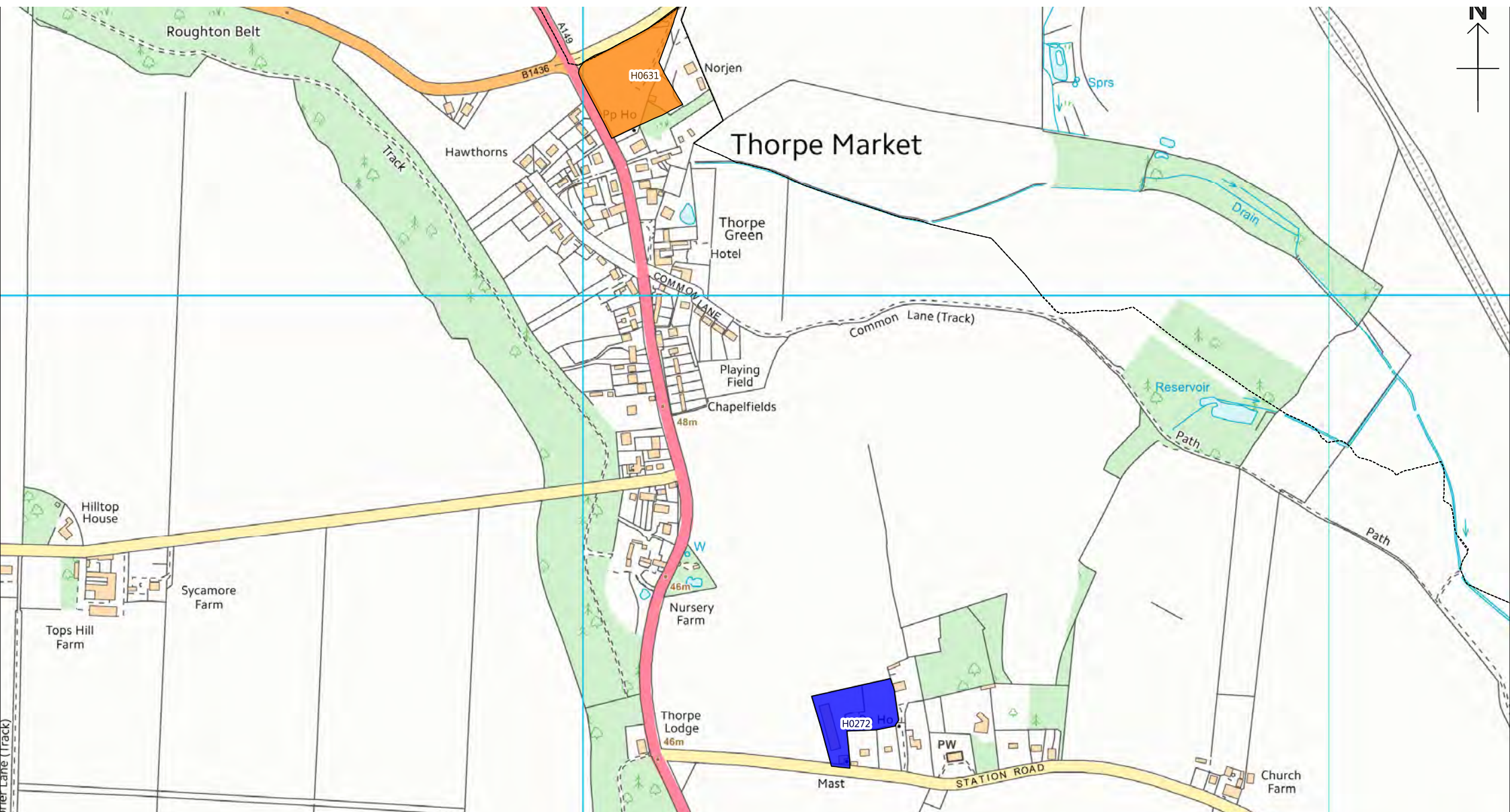
CB

12/04/2017

North Norfolk District Council
Council Offices, Holt Road,
Cromer, Norfolk, NR27 9EN
Tel: 01263 513811
Fax: 01263 515042
www.north-norfolk.gov.uk

© Crown Copyright
and database right
2017
Ordnance Survey
100018623


Aerial Photos
©Getmapping plc



Thorpe Market

Housing & Economic Land Availability Assessment (2017)

Less Constrained residential / mixed use site
(the assessment indicates no significant constraint)

 Existing settlement boundary

More Constrained residential / mixed use site
(the assessment indicates a constraint which is less likely to be overcome)

The above sites have been assessed using the HELAA Methodology to determine if they should be included in the overall capacity of available development land in North Norfolk. Please refer to the HELAA Appendices for further details on each site. Please note: No decisions have been made regarding the future of these sites.

Scale 1:7500

CB

12/04/2017

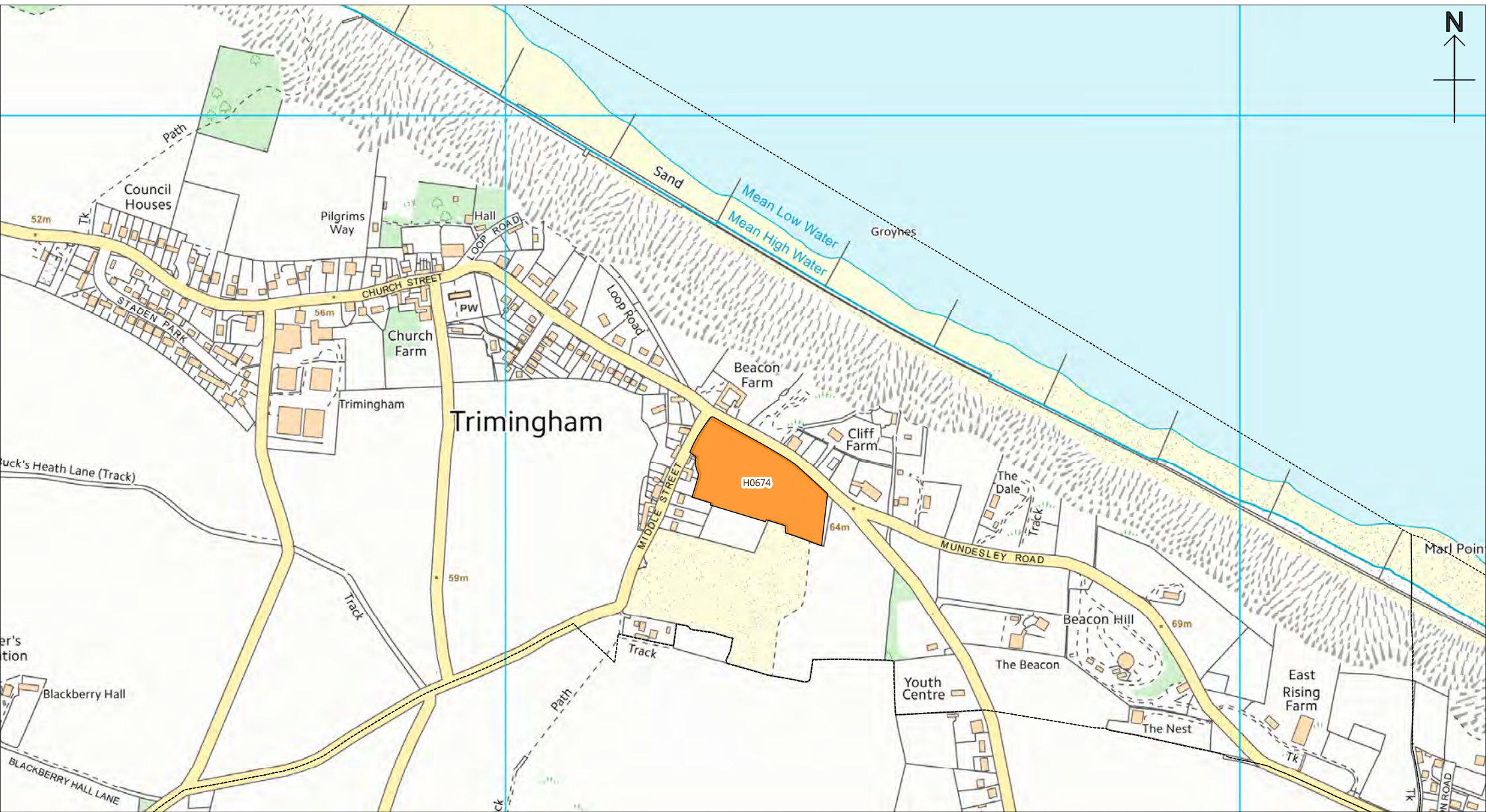
North Norfolk District Council
Council Offices, Holt Road,
Cromer, Norfolk, NR27 9EN
Tel: 01263 513811
Fax: 01263 515042
www.north-norfolk.gov.uk

© Crown Copyright
and database right
2017

Ordnance Survey
100018623

Aerial Photos
©Getmapping plc





Trimingham

Housing & Economic Land Availability Assessment (2017)

Less Constrained residential / mixed use site
(the assessment indicates no significant constraint)

Existing settlement boundary

More Constrained residential / mixed use site
(the assessment indicates a constraint which is less likely to be overcome)

The above sites have been assessed using the HELAA Methodology to determine if they should be included in the overall capacity of available development land in North Norfolk. Please refer to the HELAA Appendices for further details on each site. Please note: No decisions have been made regarding the future of these sites.

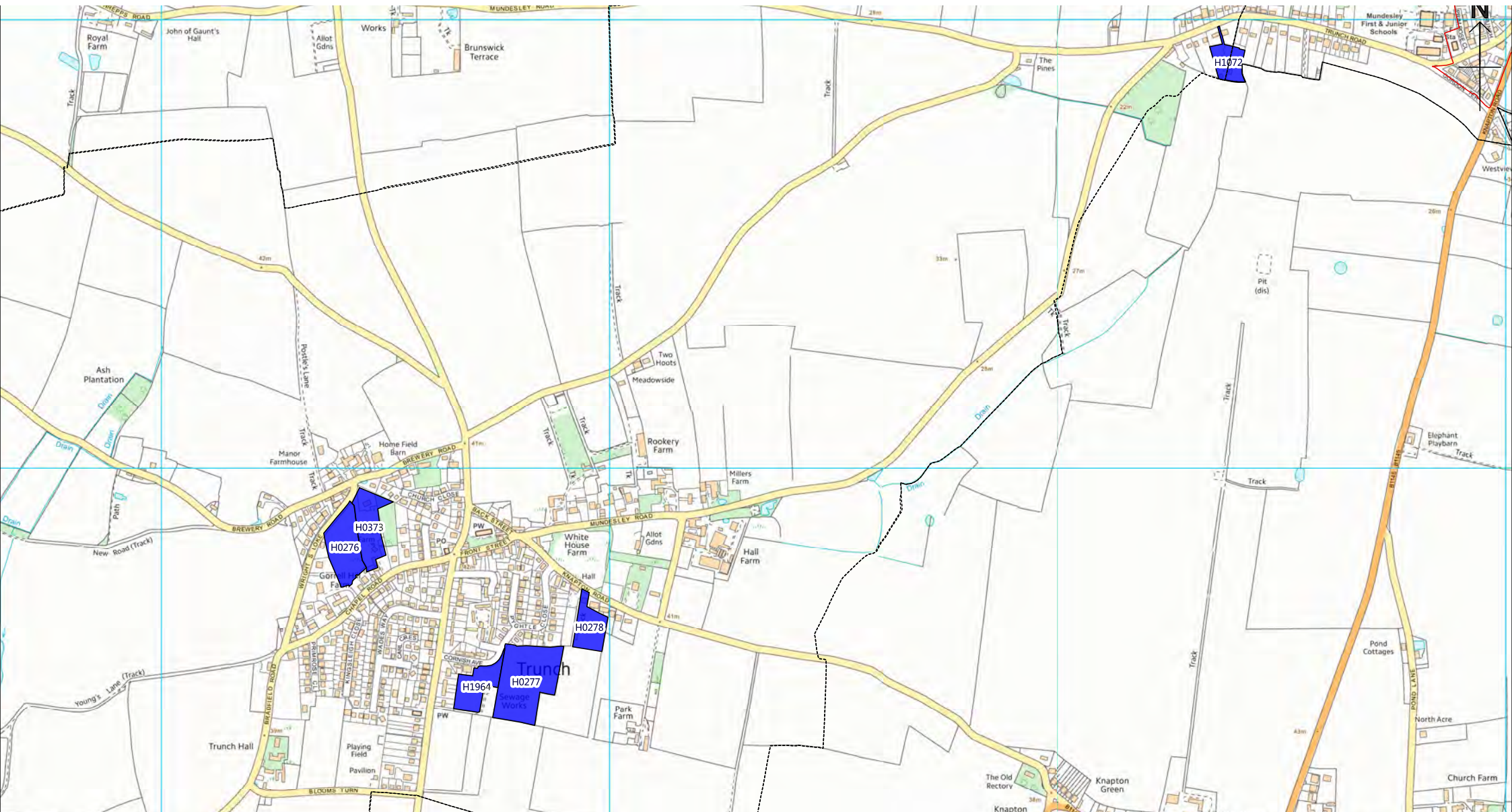
Scale 1:7500 CB

12/04/2017

North Norfolk District Council
Council Offices, Holt Road,
Cromer, Norfolk, NR27 9EN
Tel: 01263 513811
Fax: 01263 515042
www.north-norfolk.gov.uk

© Crown Copyright
and database right
2017
Ordnance Survey
100018623

Aerial Photos
©Getmapping plc



Trunch

Housing & Economic Land Availability Assessment (2017)

Less Constrained residential / mixed use site
(the assessment indicates no significant constraint)

Existing settlement boundary

More Constrained residential / mixed use site
(the assessment indicates a constraint which is less likely to be overcome)

The above sites have been assessed using the HELAA Methodology to determine if they should be included in the overall capacity of available development land in North Norfolk. Please refer to the HELAA Appendices for further details on each site. Please note: No decisions have been made regarding the future of these sites.

Scale 1:12500

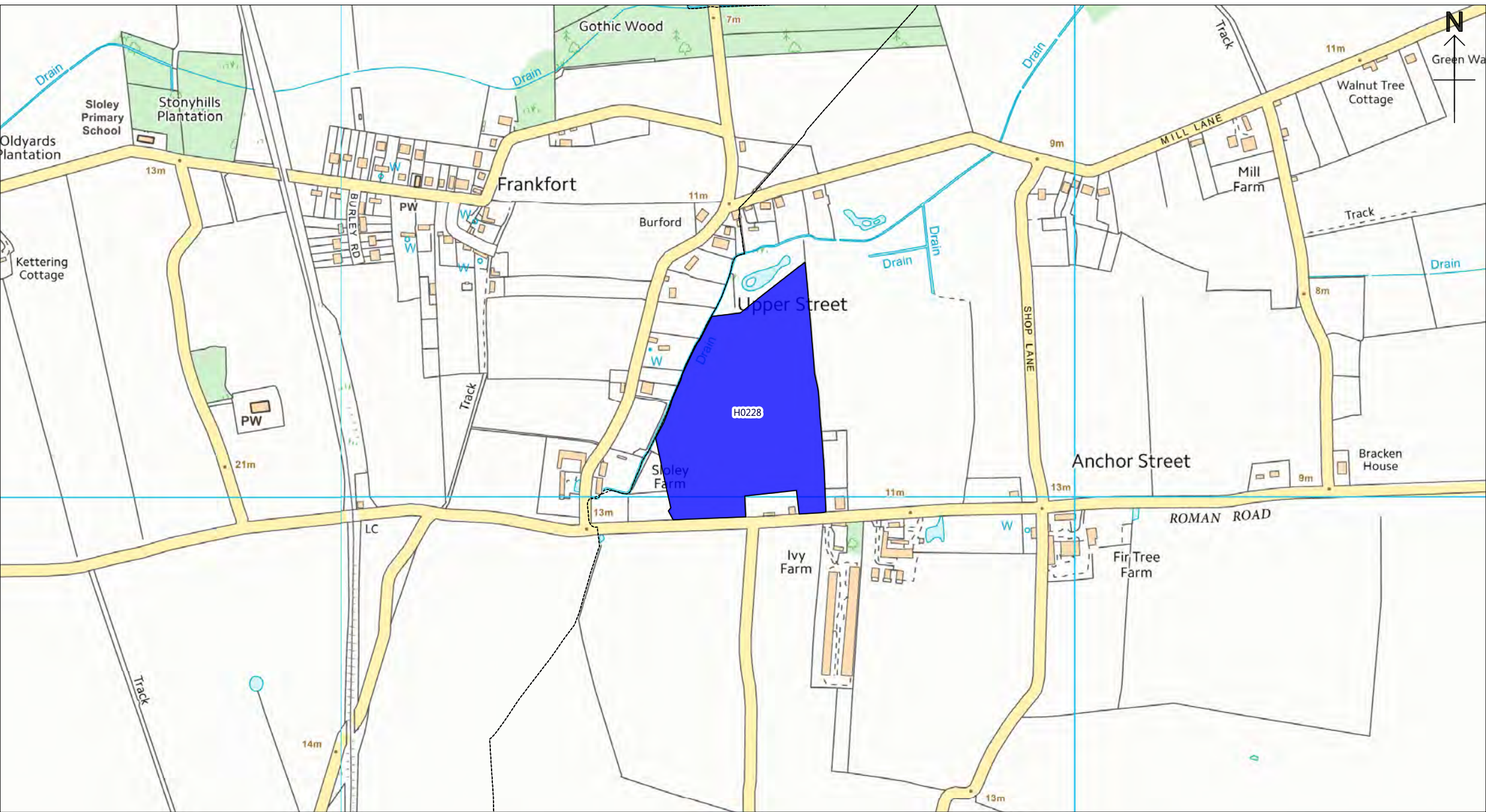
CB

12/04/2017

North Norfolk District Council
Council Offices, Holt Road,
Cromer, Norfolk, NR27 9EN
Tel: 01263 513811
Fax: 01263 515042
www.north-norfolk.gov.uk

© Crown Copyright
and database right
2017
Ordnance Survey
100018623

Aerial Photos
©Getmapping plc



Tunstead (Map 1)

Housing & Economic Land Availability Assessment (2017)

Less Constrained residential / mixed use site
(the assessment indicates no significant constraint)

Existing settlement boundary

More Constrained residential / mixed use site
(the assessment indicates a constraint which is less likely to be overcome)

The above sites have been assessed using the HELAA Methodology to determine if they should be included in the overall capacity of available development land in North Norfolk. Please refer to the HELAA Appendices for further details on each site. Please note: No decisions have been made regarding the future of these sites.

Scale 1:7500

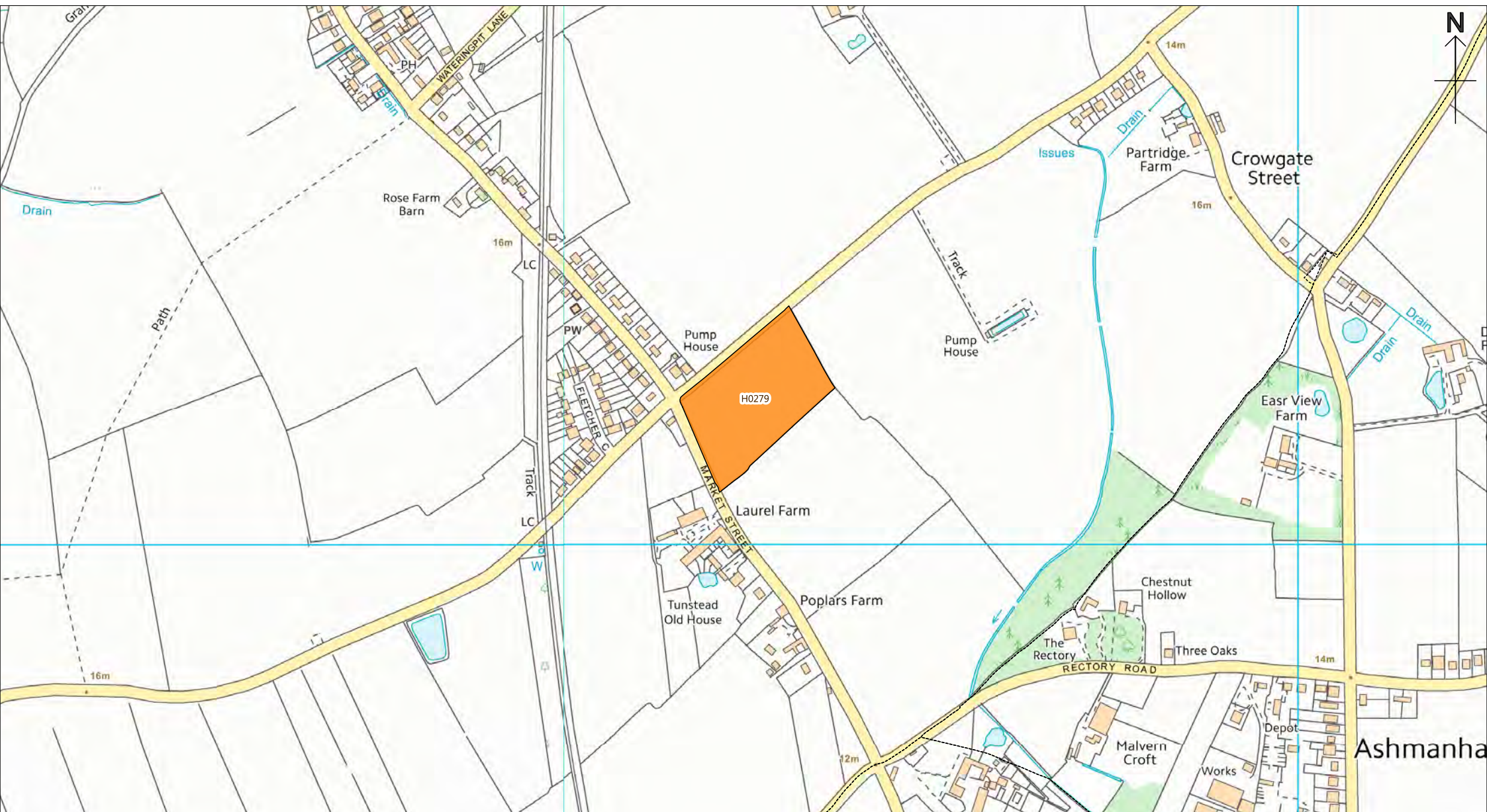
CB

12/04/2017

North Norfolk District Council
Council Offices, Holt Road,
Cromer, Norfolk, NR27 9EN
Tel: 01263 513811
Fax: 01263 515042
www.north-norfolk.gov.uk

© Crown Copyright
and database right
2017
Ordnance Survey
100018623


Aerial Photos
©Getmapping plc




Tunstead (Map 2)

Less Constrained residential / mixed use site
(the assessment indicates no significant constraint)

Housing & Economic Land Availability Assessment (2017)

 Existing settlement boundary

 **More Constrained** residential / mixed use site
(the assessment indicates a constraint which is less likely to be overcome)

The above sites have been assessed using the HELAA Methodology to determine if they should be included in the overall capacity of available development land in North Norfolk. Please refer to the HELAA Appendices for further details on each site. Please note: No decisions have been made regarding the future of these sites.

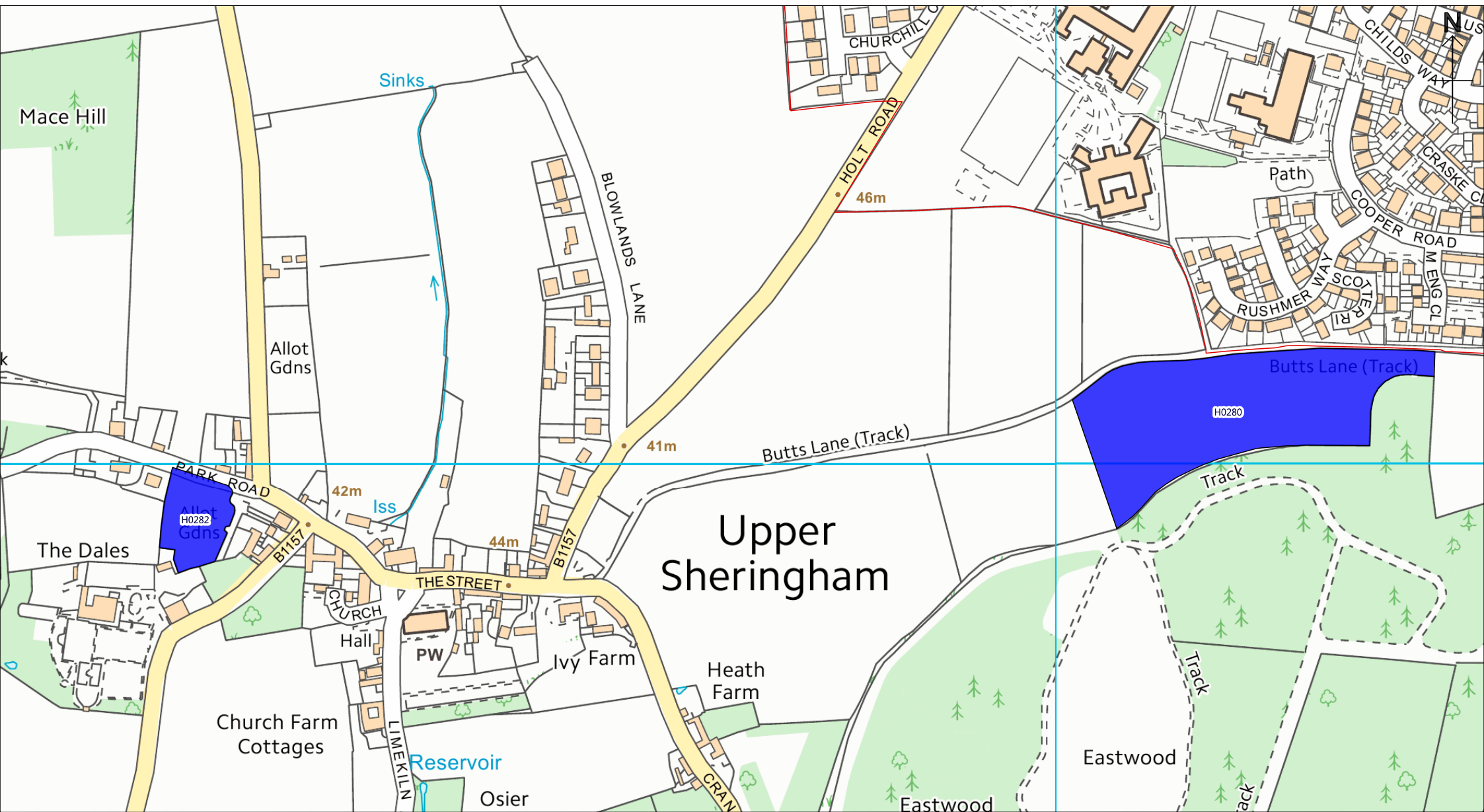
Scale 1:7500 CB

12/04/2017

North Norfolk District Council
Council Offices, Holt Road,
Cromer, Norfolk, NR27 9EN
Tel: 01263 513811
Fax: 01263 515042
www.north-norfolk.gov.uk

© Crown Copyright
and database right
2017
Ordnance Survey
100018623


Aerial Photos
©Getmapping plc



Upper Sheringham

Housing & Economic Land Availability Assessment (2017)

Less Constrained residential / mixed use site
(the assessment indicates no significant constraint)

 Existing settlement boundary

More Constrained residential / mixed use site
(the assessment indicates a constraint which is less likely to be overcome)

The above sites have been assessed using the HELAA Methodology to determine if they should be included in the overall capacity of available development land in North Norfolk. Please refer to the HELAA Appendices for further details on each site. Please note: No decisions have been made regarding the future of these sites.

Scale 1:5000

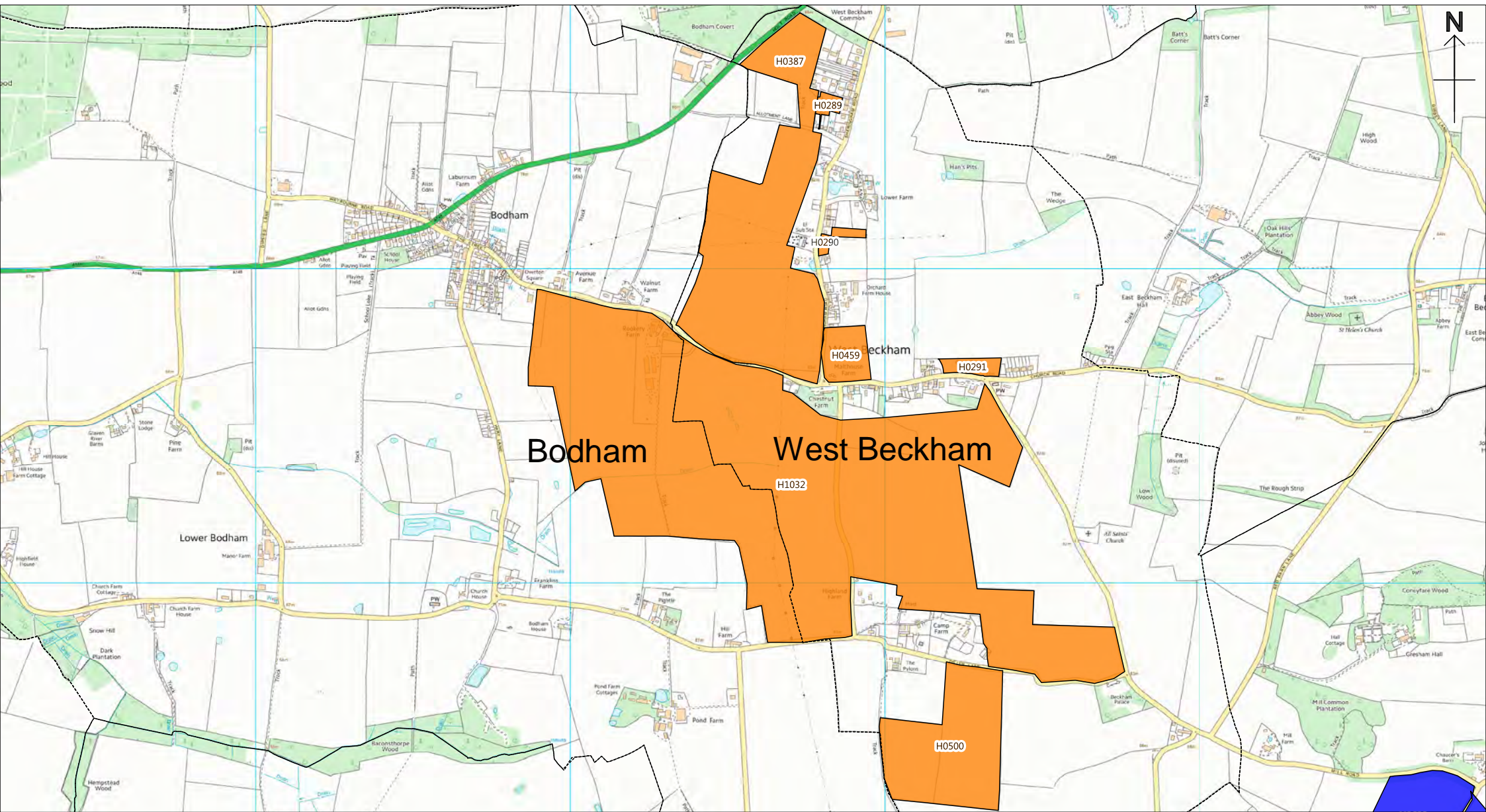
CB

12/04/2017

North Norfolk District Council
Council Offices, Holt Road,
Cromer, Norfolk, NR27 9EN
Tel: 01263 513811
Fax: 01263 515042
www.north-norfolk.gov.uk


© Crown Copyright
and database right
2017
Ordnance Survey
100018623

Aerial Photos
©Getmapping plc




West Beckham

Housing & Economic Land Availability Assessment (2017)

 **Less Constrained** residential / mixed use site
(the assessment indicates no significant constraint)

 Existing settlement boundary

 **More Constrained** residential / mixed use site
(the assessment indicates a constraint which is less likely to be overcome)

The above sites have been assessed using the HELAA Methodology to determine if they should be included in the overall capacity of available development land in North Norfolk. Please refer to the HELAA Appendices for further details on each site. Please note: No decisions have been made regarding the future of these sites.

Scale 1:17500	CB
12/04/2017	
North Norfolk District Council Council Offices, Holt Road, Cromer, Norfolk, NR27 9EN Tel: 01263 513811 Fax: 01263 515042 www.north-norfolk.gov.uk	

© Crown Copyright
and database right
2017
Ordnance Survey
100018623

Aerial Photos
©Getmapping plc



Wickmere

Housing & Economic Land Availability Assessment (2017)

Less Constrained residential / mixed use site
(the assessment indicates no significant constraint)

Existing settlement boundary

More Constrained residential / mixed use site
(the assessment indicates a constraint which is less likely to be overcome)

The above sites have been assessed using the HELAA Methodology to determine if they should be included in the overall capacity of available development land in North Norfolk. Please refer to the HELAA Appendices for further details on each site. Please note: No decisions have been made regarding the future of these sites.

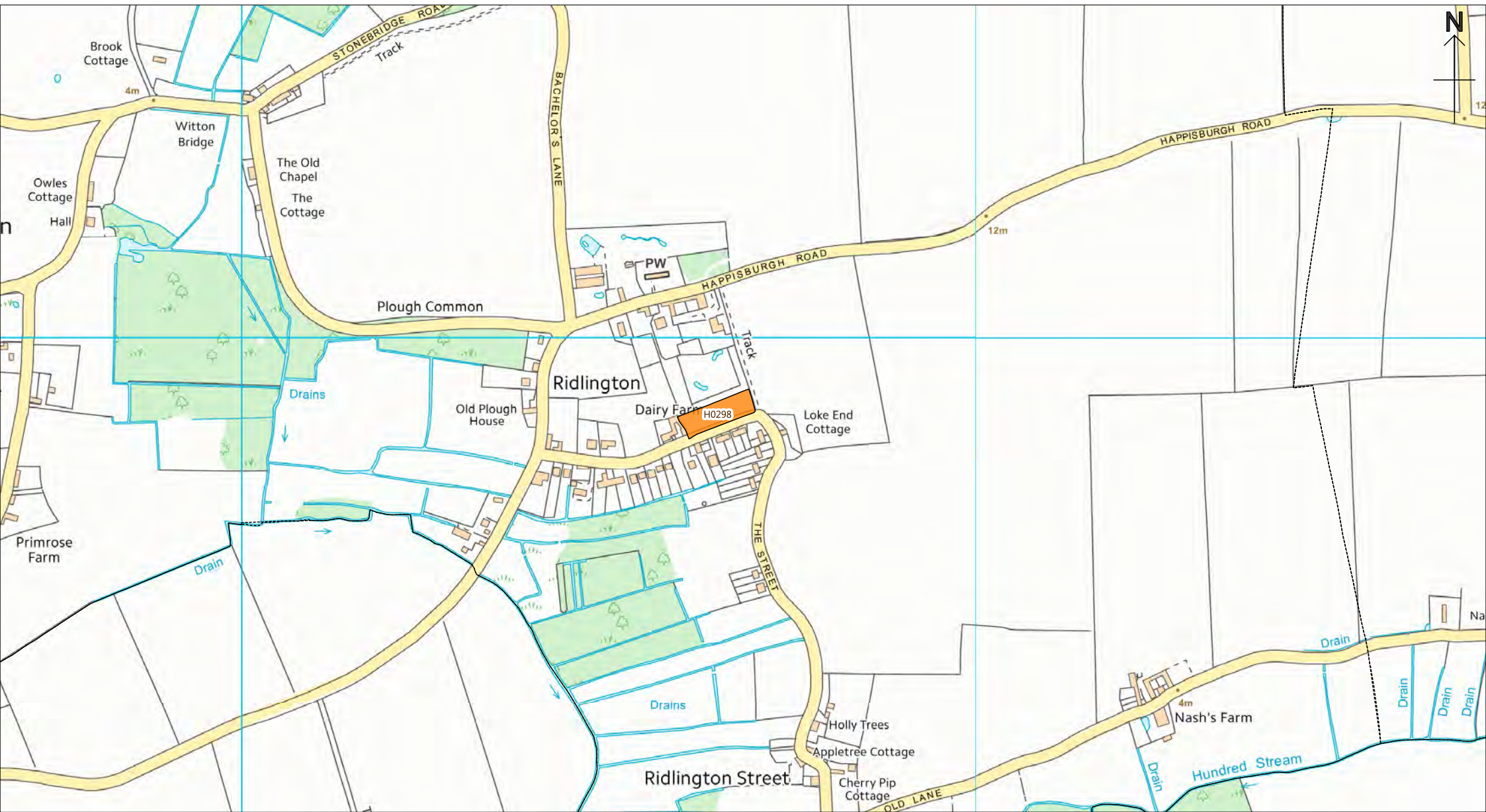
Scale 1:17500 CB

12/04/2017

North Norfolk District Council
Council Offices, Holt Road,
Cromer, Norfolk, NR27 9EN
Tel: 01263 513811
Fax: 01263 515042
www.north-norfolk.gov.uk

© Crown Copyright
and database right
2017
Ordnance Survey
100018623

Aerial Photos
©Getmapping plc



Witton

Housing & Economic Land Availability Assessment (2017)

Less Constrained residential / mixed use site
(the assessment indicates no significant constraint)

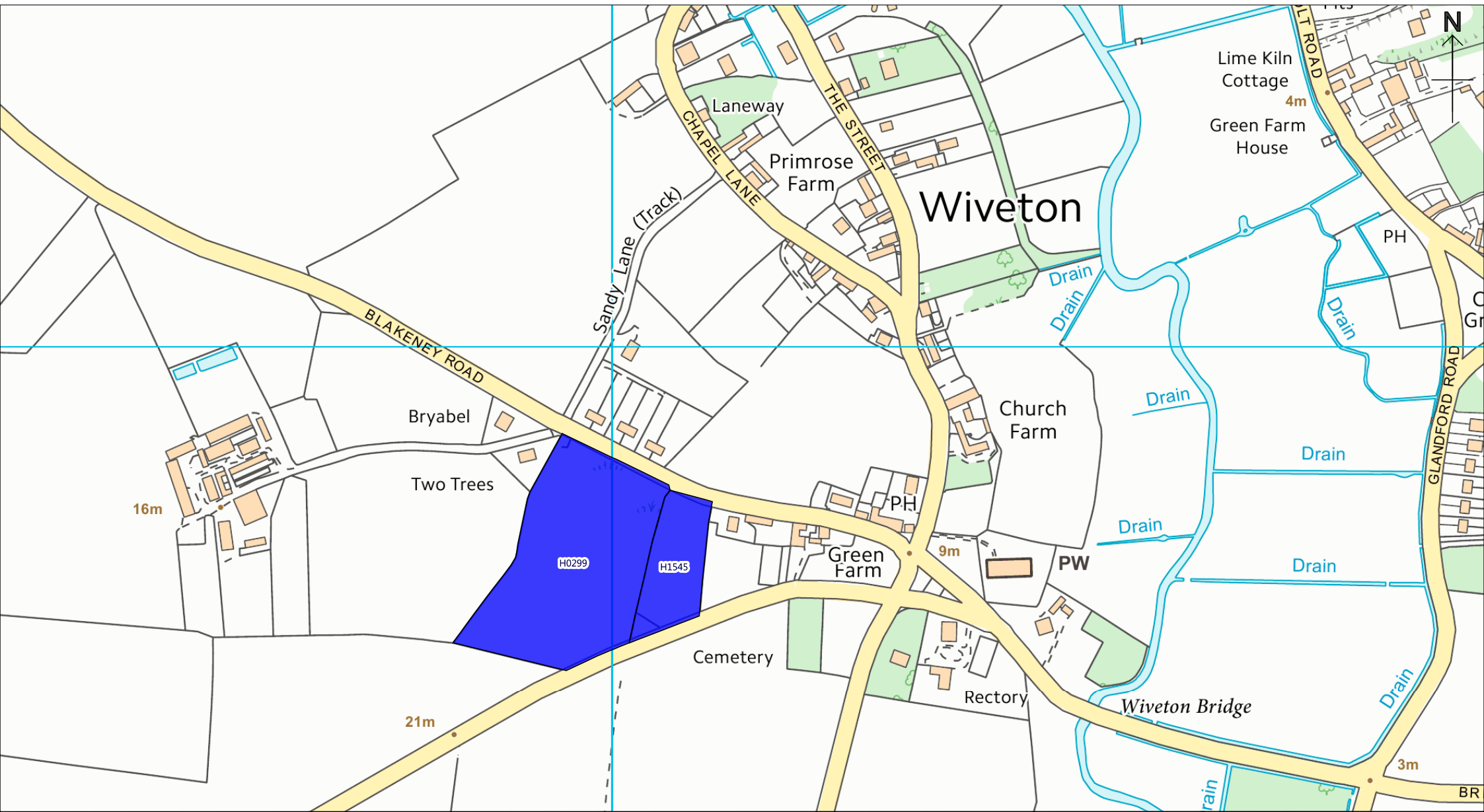
Existing settlement boundary

More Constrained residential / mixed use site
(the assessment indicates a constraint which is less likely to be overcome)

The above sites have been assessed using the HELAA Methodology to determine if they should be included in the overall capacity of available development land in North Norfolk. Please refer to the HELAA Appendices for further details on each site. Please note: No decisions have been made regarding the future of these sites.

Scale 1:7500	CB
12/04/2017	
North Norfolk District Council Council Offices, Holt Road, Cromer, Norfolk, NR27 9EN Tel: 01263 513811 Fax: 01263 515042 www.north-norfolk.gov.uk	

© Crown Copyright and database right 2017
 Ordnance Survey 100018623
 Aerial Photos ©Getmapping plc



Wiveton

Housing & Economic Land Availability Assessment (2017)

Less Constrained residential / mixed use site
(the assessment indicates no significant constraint)

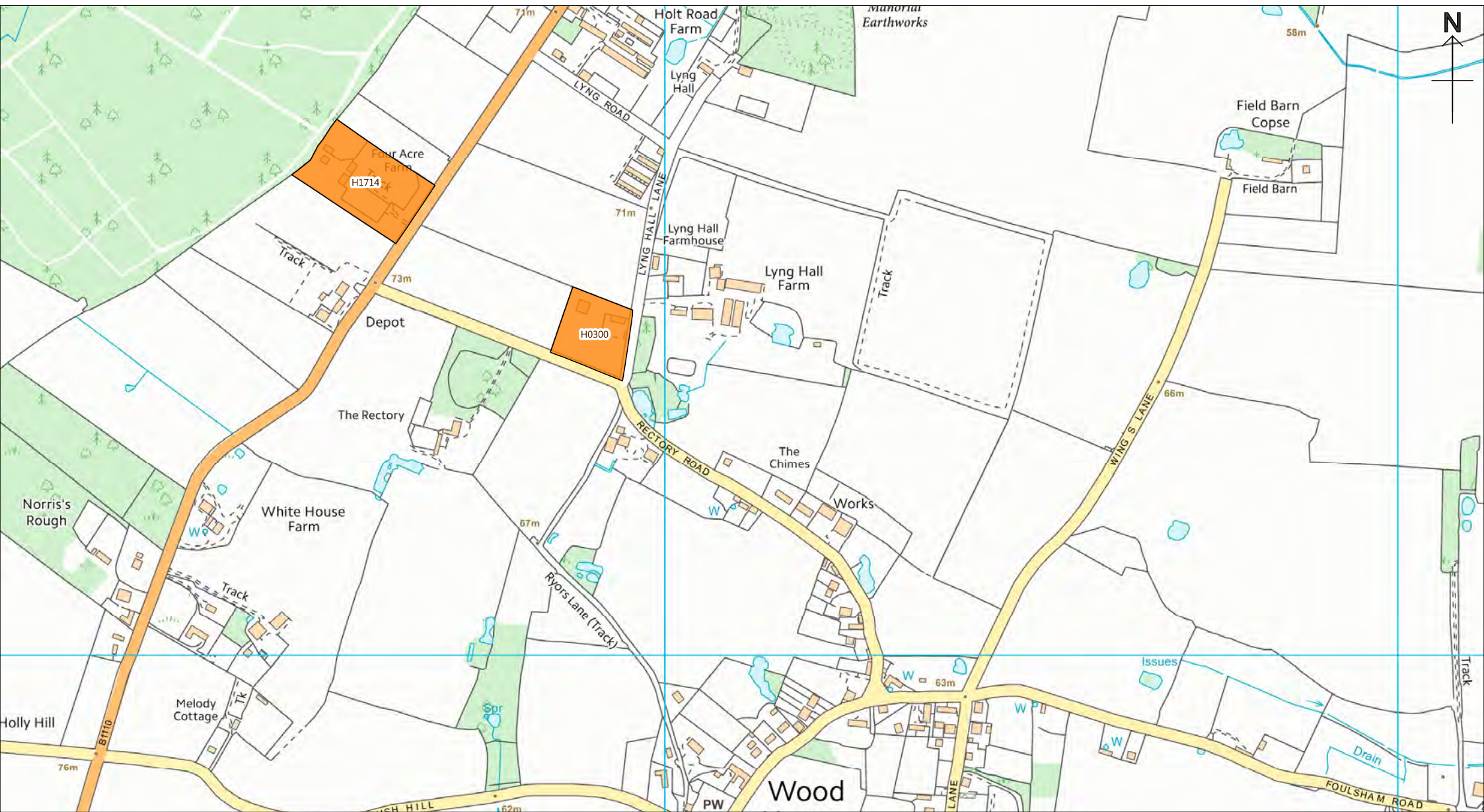
Existing settlement boundary

More Constrained residential / mixed use site
(the assessment indicates a constraint which is less likely to be overcome)

The above sites have been assessed using the HELAA Methodology to determine if they should be included in the overall capacity of available development land in North Norfolk. Please refer to the HELAA Appendices for further details on each site. Please note: No decisions have been made regarding the future of these sites.

Scale 1:5000	CB
12/04/2017	
North Norfolk District Council Council Offices, Holt Road, Cromer, Norfolk, NR27 9EN Tel: 01263 513811 Fax: 01263 515042 www.north-norfolk.gov.uk	

© Crown Copyright and database right 2017
 Ordnance Survey 100018623
 Aerial Photos ©Getmapping plc



Wood Norton

Housing & Economic Land Availability Assessment (2017)

Less Constrained residential / mixed use site
(the assessment indicates no significant constraint)

Existing settlement boundary

More Constrained residential / mixed use site
(the assessment indicates a constraint which is less likely to be overcome)

The above sites have been assessed using the HELAA Methodology to determine if they should be included in the overall capacity of available development land in North Norfolk. Please refer to the HELAA Appendices for further details on each site. Please note: No decisions have been made regarding the future of these sites.

Scale 1:7500

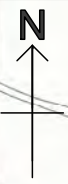
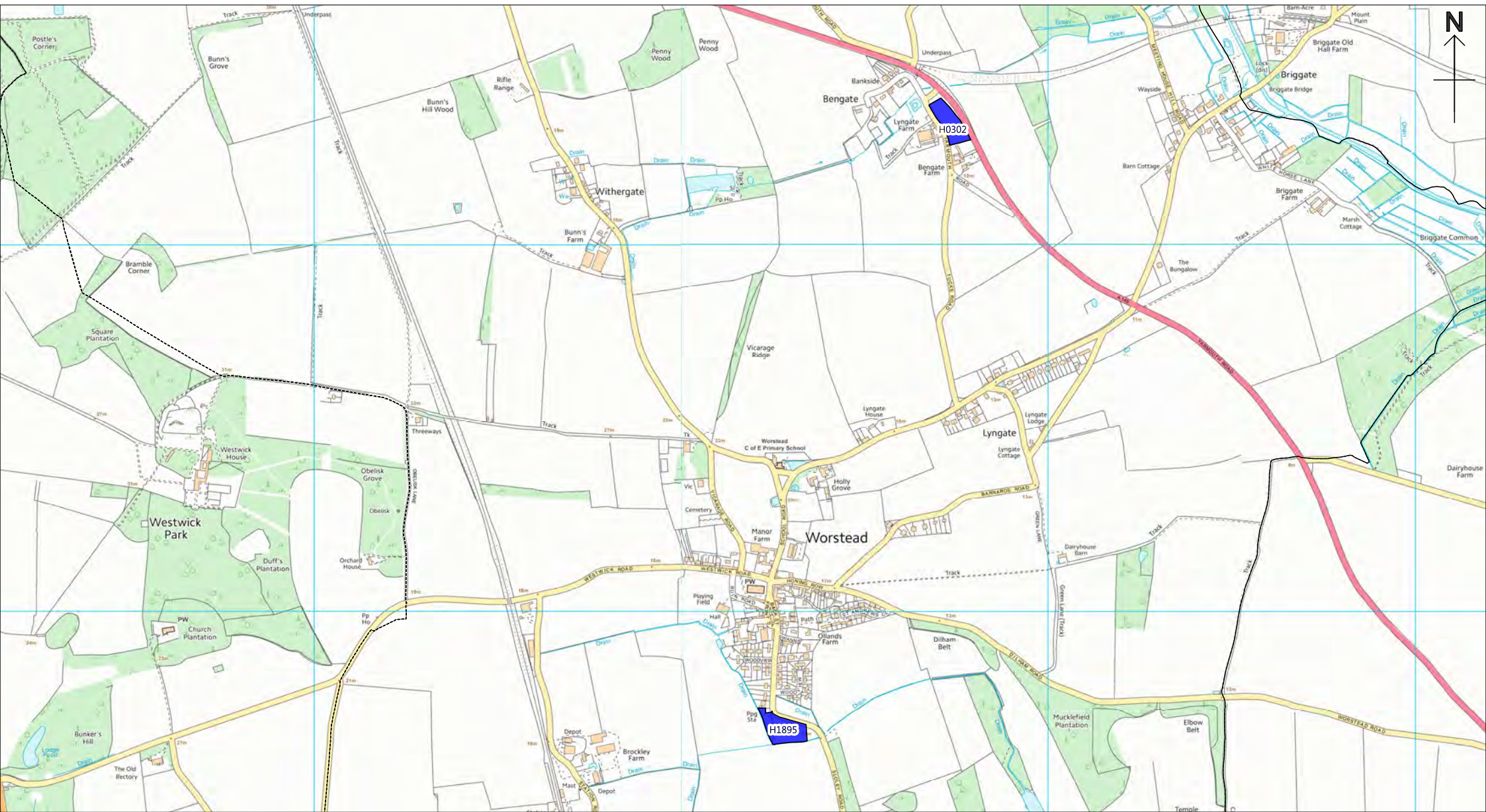
CB

12/04/2017

North Norfolk District Council
Council Offices, Holt Road,
Cromer, Norfolk, NR27 9EN
Tel: 01263 513811
Fax: 01263 515042
www.north-norfolk.gov.uk

© Crown Copyright
and database right
2017
Ordnance Survey
100018623

Aerial Photos
©Getmapping plc




Worstead

Housing & Economic Land Availability Assessment (2017)

Less Constrained residential / mixed use site
(the assessment indicates no significant constraint)

 Existing settlement boundary

 **More Constrained** residential / mixed use site
(the assessment indicates a constraint which is less likely to be overcome)

The above sites have been assessed using the HELAA Methodology to determine if they should be included in the overall capacity of available development land in North Norfolk. Please refer to the HELAA Appendices for further details on each site. Please note: No decisions have been made regarding the future of these sites.

Scale 1:15000

CB

12/04/2017

North Norfolk District Council
Council Offices, Holt Road,
Cromer, Norfolk, NR27 9EN
Tel: 01263 513811
Fax: 01263 515042
www.north-norfolk.gov.uk

© Crown Copyright
and database right
2017
Ordnance Survey
100018623

Aerial Photos
©Getmapping plc