

Norfolk | Housing and Economic Land Availability Assessment (HELAA)

Part 2 - Assessment of Employment Land

Appendix 4 Site Maps

February 2018

**North Norfolk District Council
Planning Policy Team**

01263 516318

planningpolicy@north-norfolk.gov.uk

Planning Policy,

North Norfolk District Council,

Holt Road, Cromer, NR27 9EN

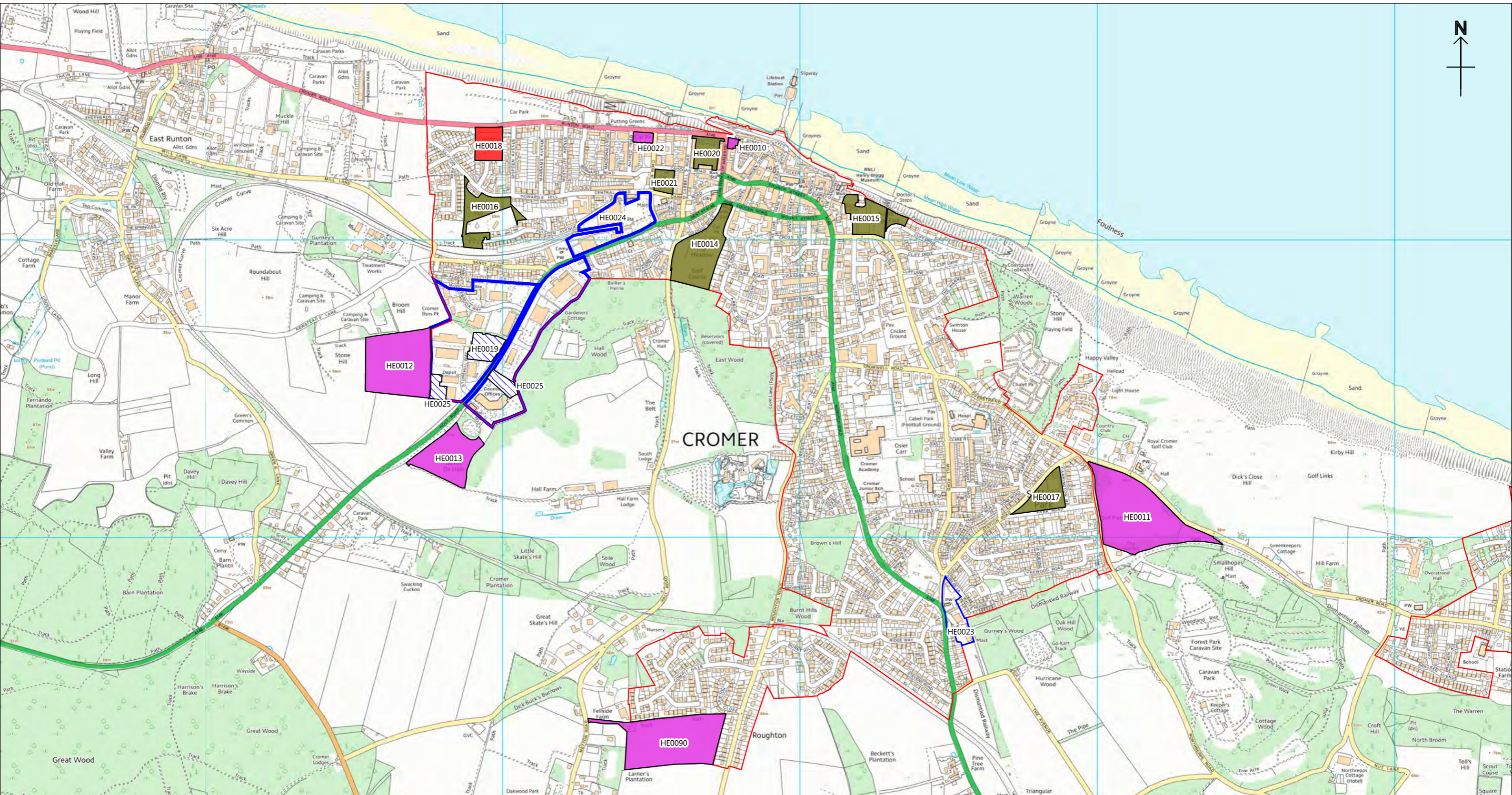
www.north-norfolk.gov.uk/localplan

**All documents can be made available in
Braille, audio, large print or in other languages.
Please contact 01263 516318 to discuss your requirements.**



Contents

1 Town Maps	1
2 Service Village Maps	9
3 Countryside Village Maps	15



Cromer

Housing & Economic Land Availability Assessment (Part 2 Employment Land, 2018)

1:12,500

CB

- Allocated Site
- Employment Area (Designated)
- Employment Area (Non-Designated)
- Employment Area (Designated Capacity)
- Enterprise Zone
- Brownfield Register Site
- Publicly Owned Asset
- New Site
- LDF Settlement Boundary
- Parish Boundary

07/02/2018

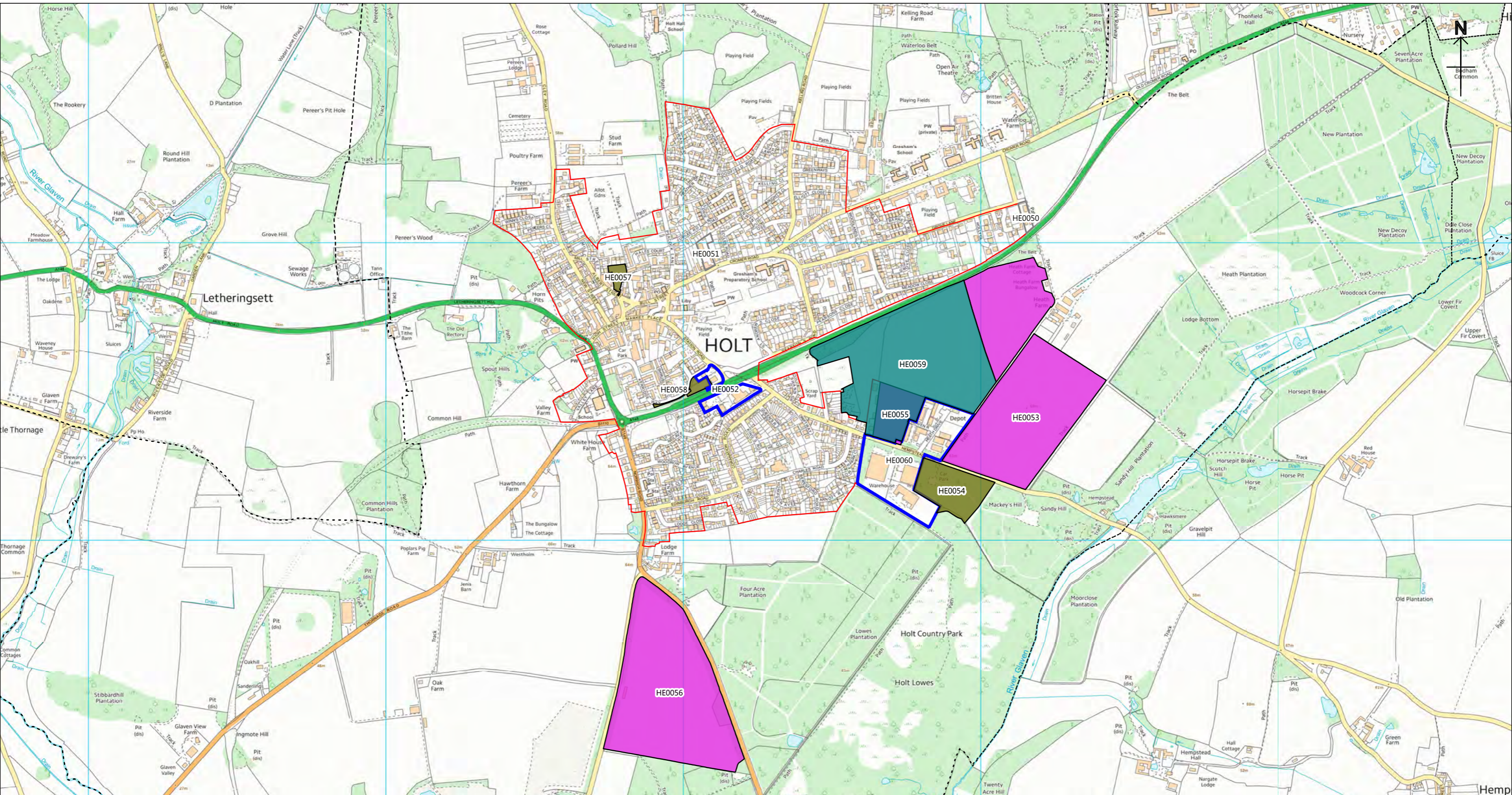
North Norfolk District Council
 Council Offices, Holt Road,
 Cromer, Norfolk, NR27 9EN
 Tel: 01263 513811
 Fax: 01263 515042
 www.northnorfolk.org


© Crown Copyright
 and database right
 2018
 Ordnance Survey
 100018623

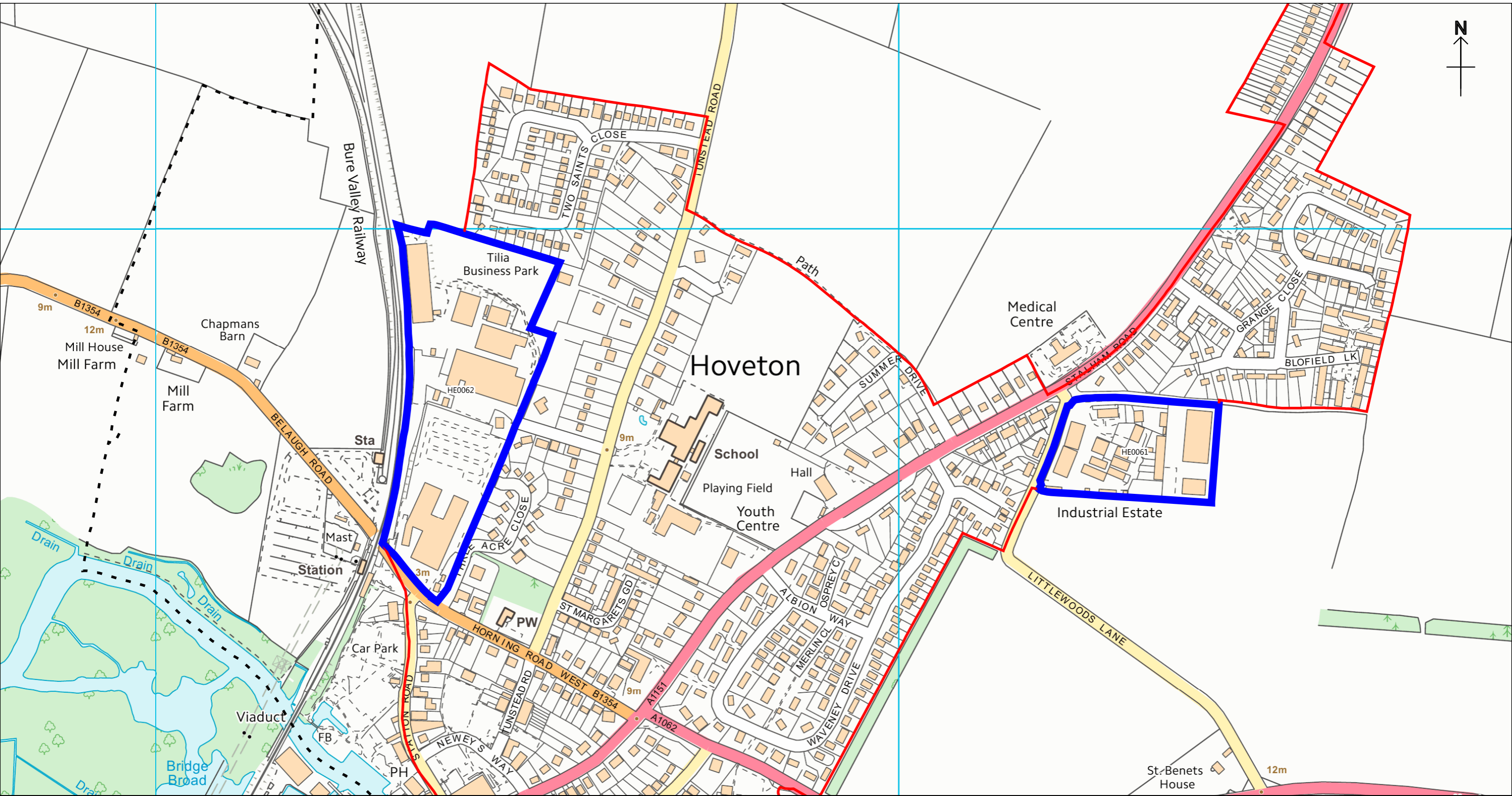
Aerial Photos
 ©Getmapping plc

The above sites have been assessed using the HELAA Methodology to determine if they should be included in the overall capacity of available development land in North Norfolk. Please refer to the HELAA Part 2 Report for further details on each site. No decisions have been made regarding the future of these sites.





	<h2>Holt</h2> <p>Housing & Economic Land Availability Assessment (Part 2 Employment Land, 2018)</p>			1:12500	CB	<p>© Crown Copyright and database right 2018 Ordnance Survey 100018623 Aerial Photos ©Getmapping plc</p>
	<p>07/02/2018</p>		<p>North Norfolk District Council Council Offices, Holt Road, Cromer, Norfolk, NR27 9EN Tel: 01263 513811 Fax: 01263 515042 www.northnorfolk.org</p>			
	<ul style="list-style-type: none"> Allocated Site Employment Area (Designated) Employment Area (Non-Designated) 	<ul style="list-style-type: none"> Enterprise Zone New Site 	<ul style="list-style-type: none"> Brownfield Register Site Publicly Owned Asset 	<ul style="list-style-type: none"> LDF Settlement Boundary Parish Boundary 	<p>The above sites have been assessed using the HELAA Methodology to determine if they should be included in the overall capacity of available development land in North Norfolk. Please refer to the HELAA Part 2 Report for further details on each site. No decisions have been made regarding the future of these sites.</p>	



Hoveton

Housing & Economic Land Availability Assessment (Part 2 Employment Land, 2018)

1:5000

CB

- Allocated Site
- Employment Area (Designated)
- Employment Area (Non-Designated)
- Enterprise Zone
- Brownfield Register Site
- Publicly Owned Asset
- New Site
- Employment Area (Designated Capacity)
- LDF Settlement Boundary
- Parish Boundary


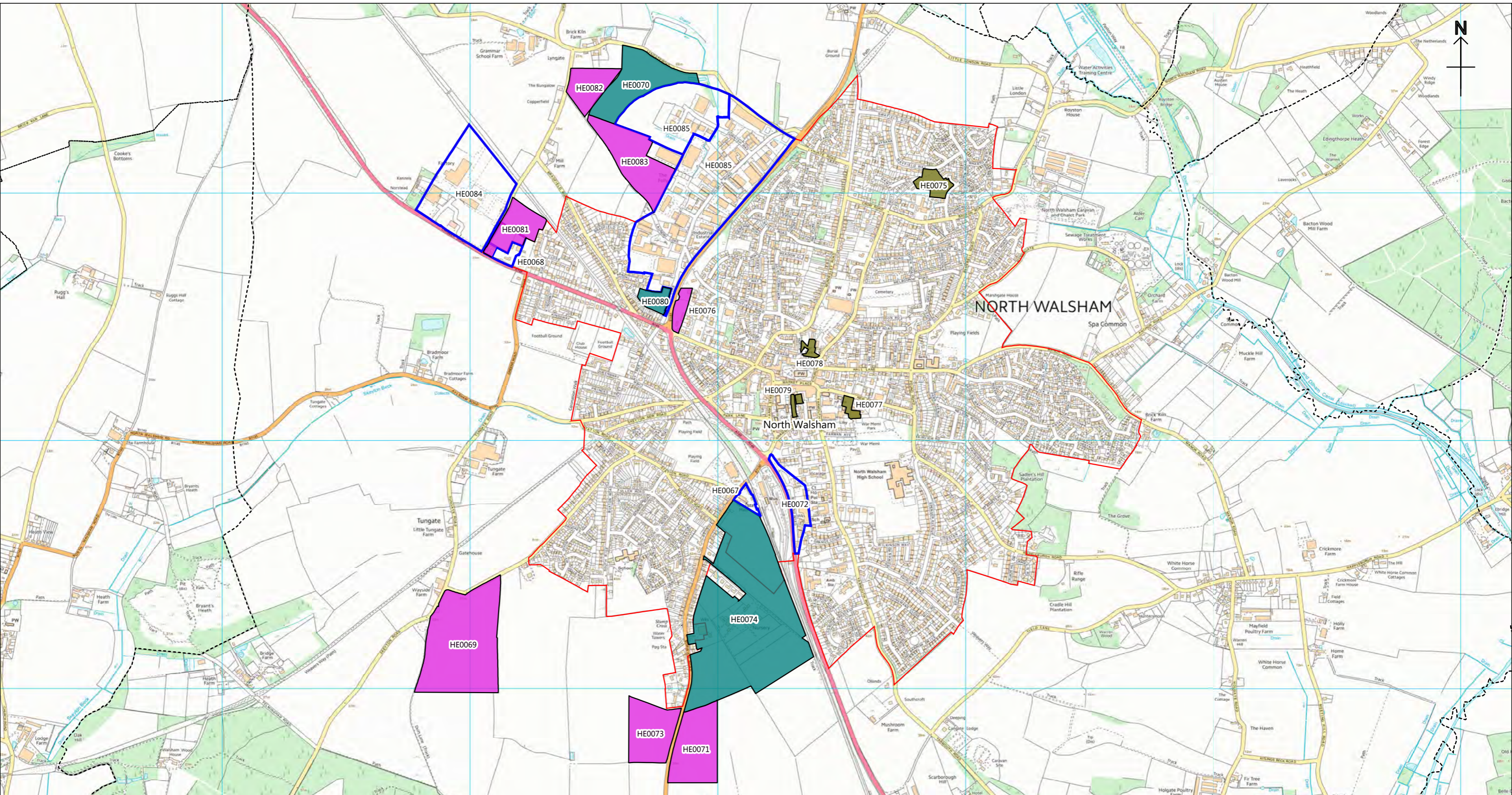
07/02/2018

North Norfolk District Council
 Council Offices, Holt Road,
 Cromer, Norfolk, NR27 9EN
 Tel: 01263 513811
 Fax: 01263 515042
 www.northnorfolk.org

© Crown Copyright
 and database right
 2018
 Ordnance Survey
 100018623
 Aerial Photos
 ©Getmapping plc

The above sites have been assessed using the HELAA Methodology to determine if they should be included in the overall capacity of available development land in North Norfolk. Please refer to the HELAA Part 2 Report for further details on each site. No decisions have been made regarding the future of these sites.





North Walsham

Housing & Economic Land Availability Assessment (Part 2 Employment Land, 2018)

1:15000

CB

- Allocated Site
- Employment Area (Designated)
- Employment Area (Non-Designated)
- Enterprise Zone
- Brownfield Register Site
- Publicly Owned Asset
- New Site
- LDF Settlement Boundary
- Parish Boundary

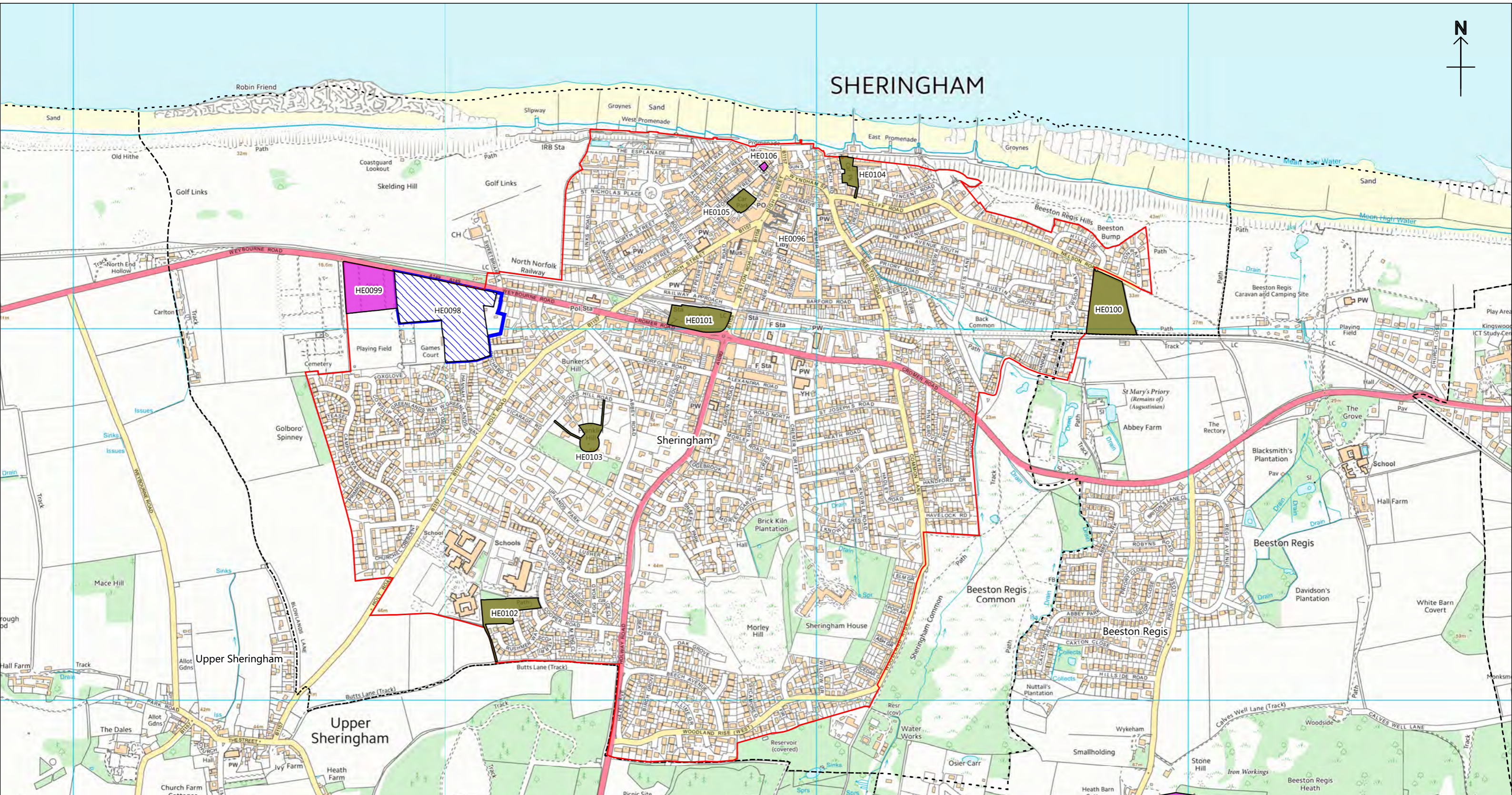
07/02/2018

North Norfolk District Council
 Council Offices, Holt Road,
 Cromer, Norfolk, NR27 9EN
 Tel: 01263 513811
 Fax: 01263 515042
 www.northnorfolk.org

© Crown Copyright
 and database right
 2018
 Ordnance Survey
 100018623

Aerial Photos
 ©Getmapping plc

The above sites have been assessed using the HELAA Methodology to determine if they should be included in the overall capacity of available development land in North Norfolk. Please refer to the HELAA Part 2 Report for further details on each site. No decisions have been made regarding the future of these sites.



SHERINGHAM

Sheringham

Housing & Economic Land Availability Assessment (Part 2 Employment Land, 2018)

1:10000

CB

- Allocated Site
- Employment Area (Designated)
- Enterprise Zone
- Brownfield Register Site
- New Site
- Publicly Owned Asset
- LDF Settlement Boundary
- Parish Boundary


07/02/2018

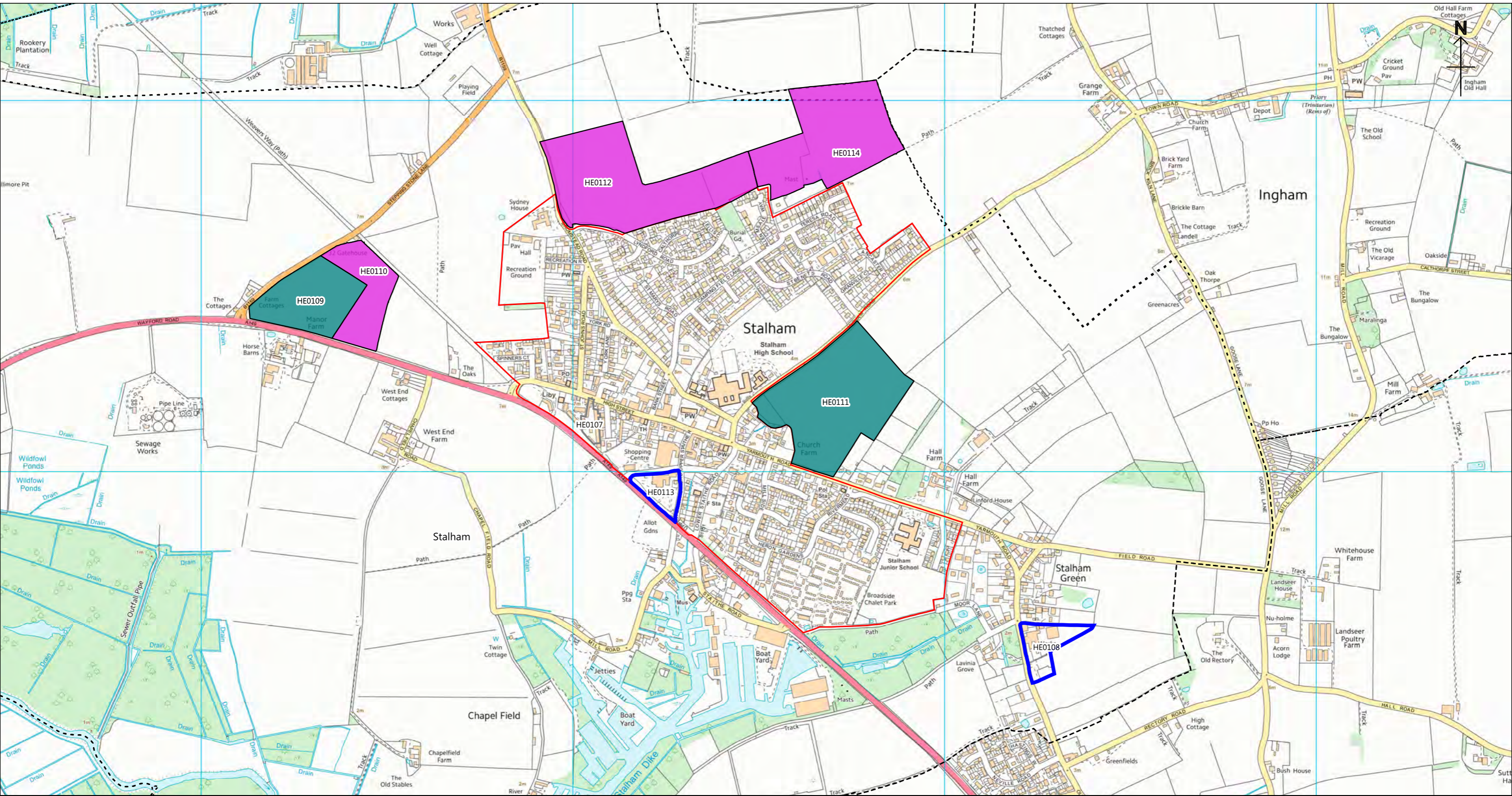
North Norfolk District Council
 Council Offices, Holt Road,
 Cromer, Norfolk, NR27 9EN
 Tel: 01263 513811
 Fax: 01263 515042
www.northnorfolk.org

© Crown Copyright
 and database right
 2018
 Ordnance Survey
 100018623

Aerial Photos
 ©Getmapping plc

The above sites have been assessed using the HELAA Methodology to determine if they should be included in the overall capacity of available development land in North Norfolk. Please refer to the HELAA Part 2 Report for further details on each site. No decisions have been made regarding the future of these sites.





Stalham

Housing & Economic Land Availability Assessment (Part 2 Employment Land, 2018)

1:10000

CB

- Allocated Site
- Employment Area (Designated)
- Employment Area (Non-Designated)
- Enterprise Zone
- Brownfield Register Site
- Publicly Owned Asset
- New Site
- LDF Settlement Boundary
- Parish Boundary

07/02/2018

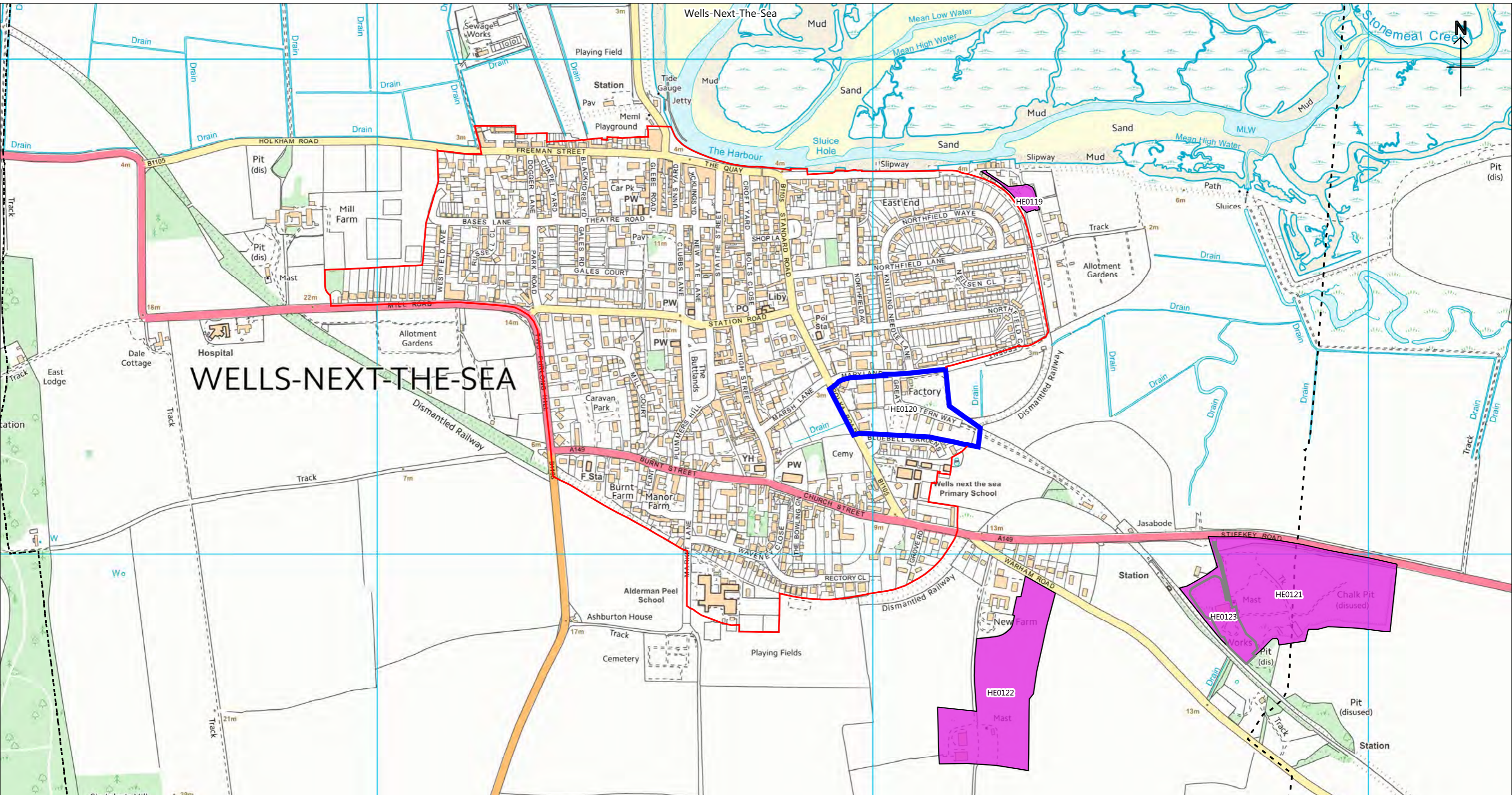
North Norfolk District Council
 Council Offices, Holt Road,
 Cromer, Norfolk, NR27 9EN
 Tel: 01263 513811
 Fax: 01263 515042
 www.northnorfolk.org

© Crown Copyright
 and database right
 2018
 Ordnance Survey
 100018623

Aerial Photos
 ©Getmapping plc

The above sites have been assessed using the HELAA Methodology to determine if they should be included in the overall capacity of available development land in North Norfolk. Please refer to the HELAA Part 2 Report for further details on each site. No decisions have been made regarding the future of these sites.





WELLS-NEXT-THE-SEA

Wells-next-the-Sea

Housing & Economic Land Availability Assessment (Part 2 Employment Land, 2018)

1:7500

CB


- Allocated Site
- Employment Area (Designated)
- Enterprise Zone
- Employment Area (Non-Designated)
- New Site
- Brownfield Register Site
- Publicly Owned Asset
- LDF Settlement Boundary
- Parish Boundary

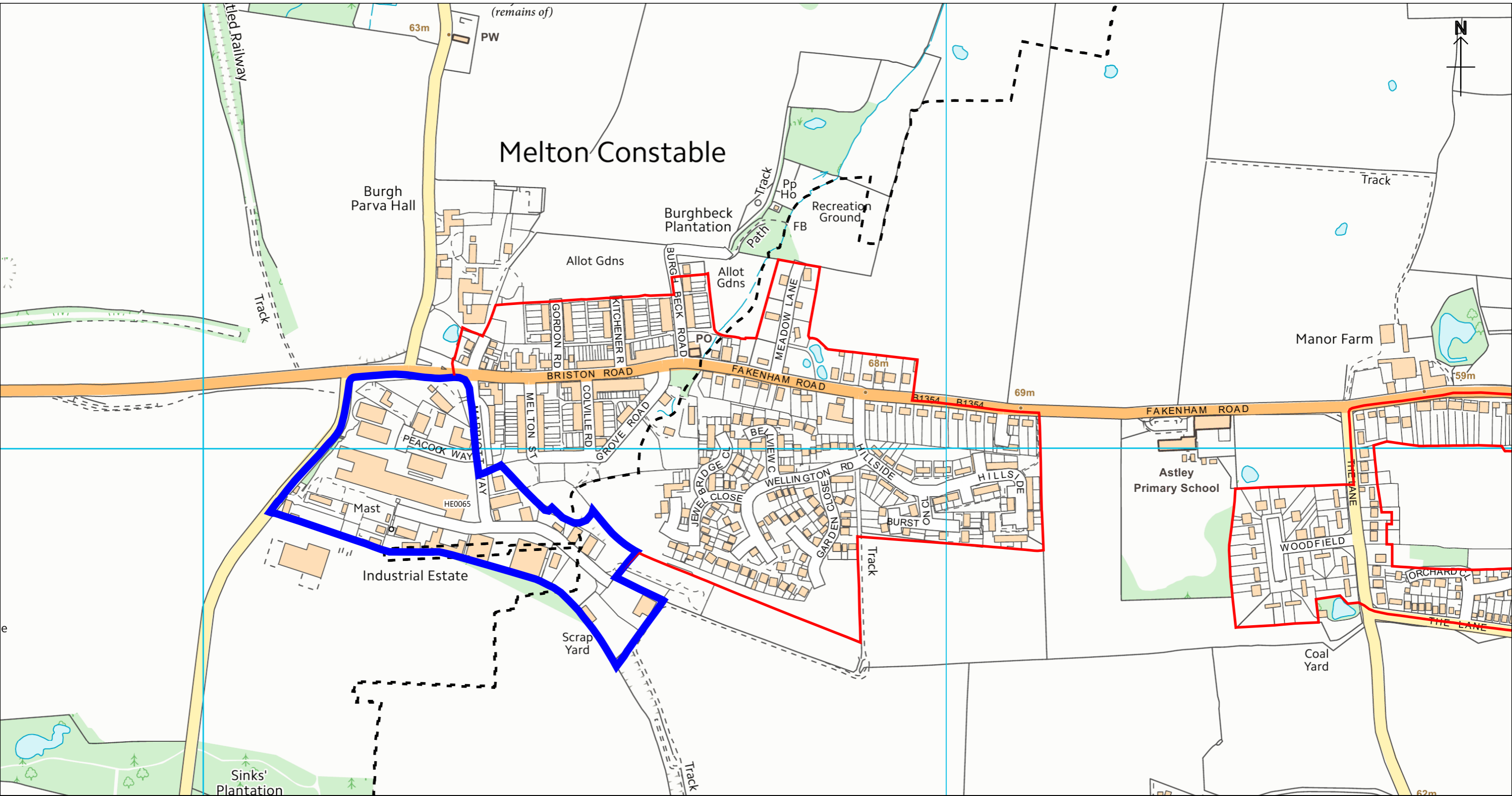
07/02/2018

North Norfolk District Council
 Council Offices, Holt Road,
 Cromer, Norfolk, NR27 9EN
 Tel: 01263 513811
 Fax: 01263 515042
 www.northnorfolk.org

© Crown Copyright
 and database right
 2018
 Ordnance Survey
 100018623
 Aerial Photos
 ©Getmapping plc

The above sites have been assessed using the HELAA Methodology to determine if they should be included in the overall capacity of available development land in North Norfolk. Please refer to the HELAA Part 2 Report for further details on each site. No decisions have been made regarding the future of these sites.





Briston / Melton Constable Housing & Economic Land Availability Assessment (Part 2 Employment Land, 2018)

- Allocated Site
- Employment Area (Designated)
- Employment Area (Non-Designated)
- Enterprise Zone
- Brownfield Register Site
- Publicly Owned Asset
- New Site
- Employment Area (Designated Capacity)
- LDF Settlement Boundary
- Parish Boundary

The above sites have been assessed using the HELAA Methodology to determine if they should be included in the overall capacity of available development land in North Norfolk. Please refer to the HELAA Part 2 Report for further details on each site. No decisions have been made regarding the future of these sites.

1:5000

CB

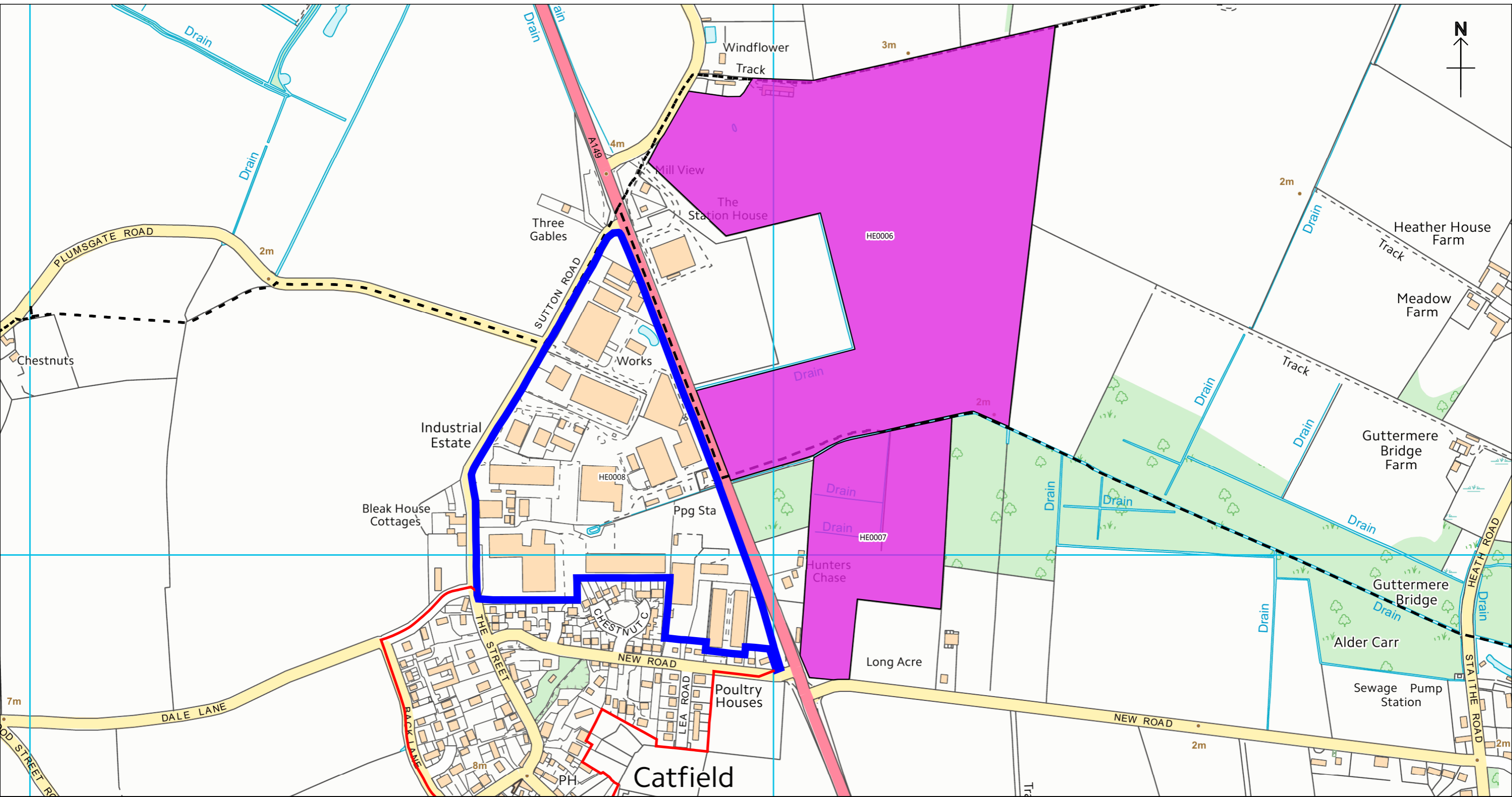
07/02/2018

North Norfolk District Council
 Council Offices, Holt Road,
 Cromer, Norfolk, NR27 9EN
 Tel: 01263 513811
 Fax: 01263 515042
www.northnorfolk.org

© Crown Copyright
 and database right
 2018
 Ordnance Survey
 100018623

Aerial Photos
 ©Getmapping plc





Catfield

Housing & Economic Land Availability Assessment (Part 2 Employment Land, 2018)

1:5000

CB

- Allocated Site
- Employment Area (Designated)
- Employment Area (Non-Designated)
- Enterprise Zone
- Brownfield Register Site
- Publicly Owned Asset
- New Site
- LDF Settlement Boundary
- Parish Boundary

07/02/2018

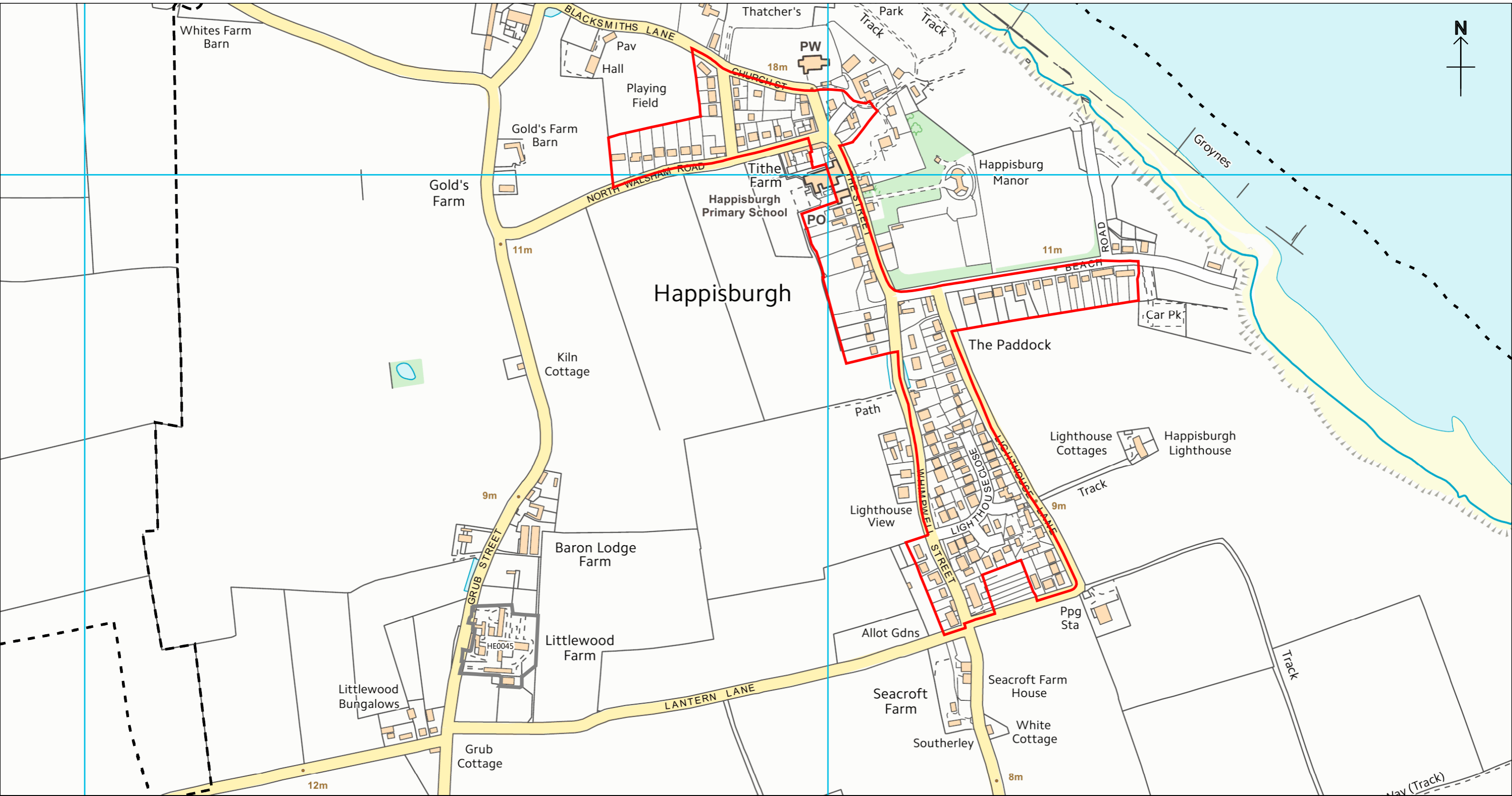
North Norfolk District Council
 Council Offices, Holt Road,
 Cromer, Norfolk, NR27 9EN
 Tel: 01263 513811
 Fax: 01263 515042
www.northnorfolk.org

© Crown Copyright
 and database right
 2018
 Ordnance Survey
 100018623

Aerial Photos
 ©Getmapping plc

The above sites have been assessed using the HELAA Methodology to determine if they should be included in the overall capacity of available development land in North Norfolk. Please refer to the HELAA Part 2 Report for further details on each site. No decisions have been made regarding the future of these sites.





Happisburgh

Housing & Economic Land Availability Assessment (Part 2 Employment Land, 2018)

1:5000

CB

- Allocated Site
- Employment Area (Designated)
- Enterprise Zone
- Brownfield Register Site
- Publicly Owned Asset
- Employment Area (Non-Designated)
- New Site
- LDF Settlement Boundary
- Parish Boundary

07/02/2018

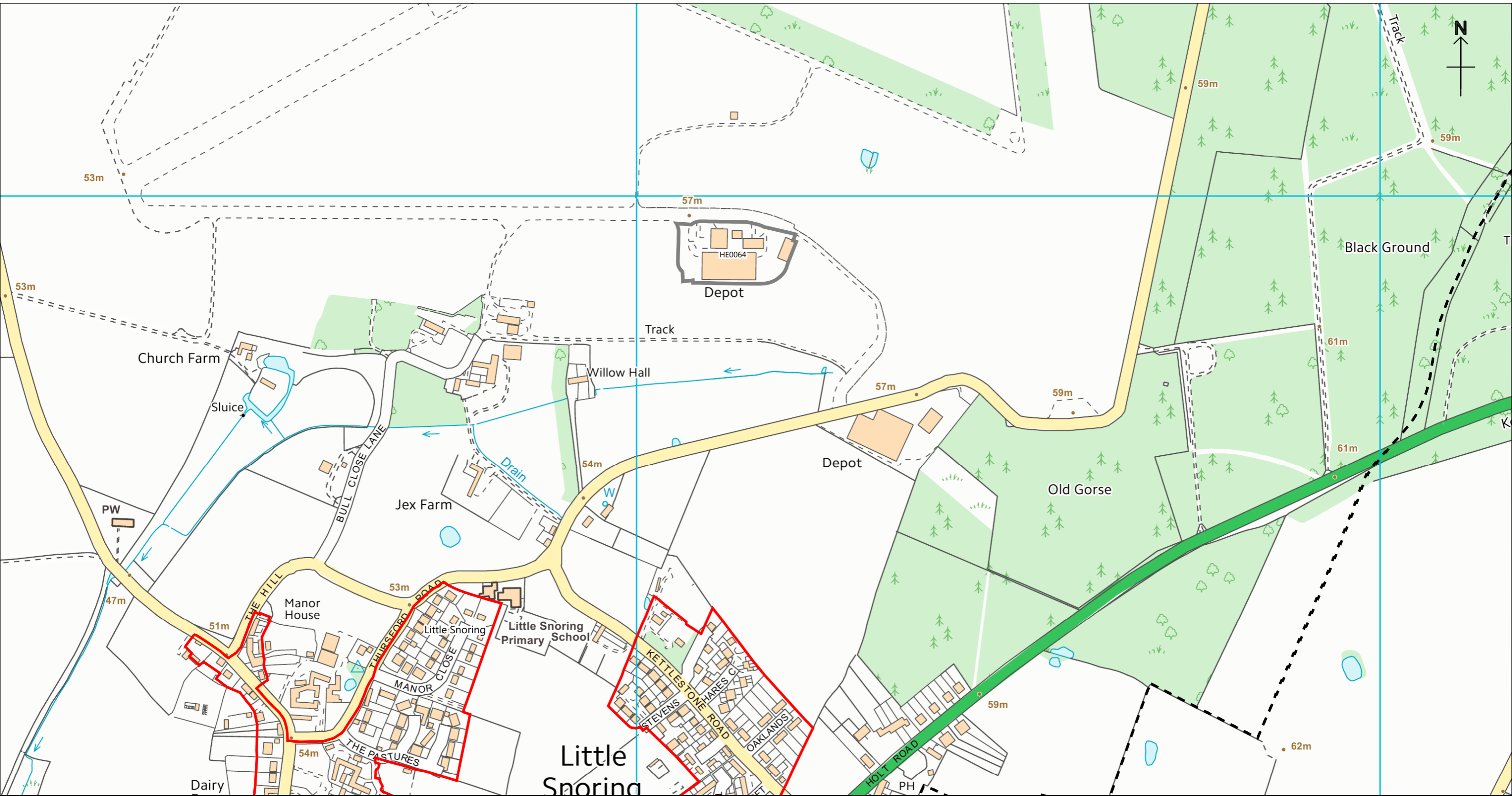
North Norfolk District Council
 Council Offices, Holt Road,
 Cromer, Norfolk, NR27 9EN
 Tel: 01263 513811
 Fax: 01263 515042
 www.northnorfolk.org

The above sites have been assessed using the HELAA Methodology to determine if they should be included in the overall capacity of available development land in North Norfolk. Please refer to the HELAA Part 2 Report for further details on each site. No decisions have been made regarding the future of these sites.

© Crown Copyright
 and database right
 2018
 Ordnance Survey
 100018623

Aerial Photos
 ©Getmapping plc





Little Snoring

Housing & Economic Land Availability Assessment (Part 2 Employment Land, 2018)

1:5000

CB

- Allocated Site
- Employment Area (Designated)
- Employment Area (Non-Designated)
- Employment Area (Designated Capacity)
- Enterprise Zone
- Brownfield Register Site
- New Site
- Publicly Owned Asset
- LDF Settlement Boundary
- Parish Boundary


07/02/2018

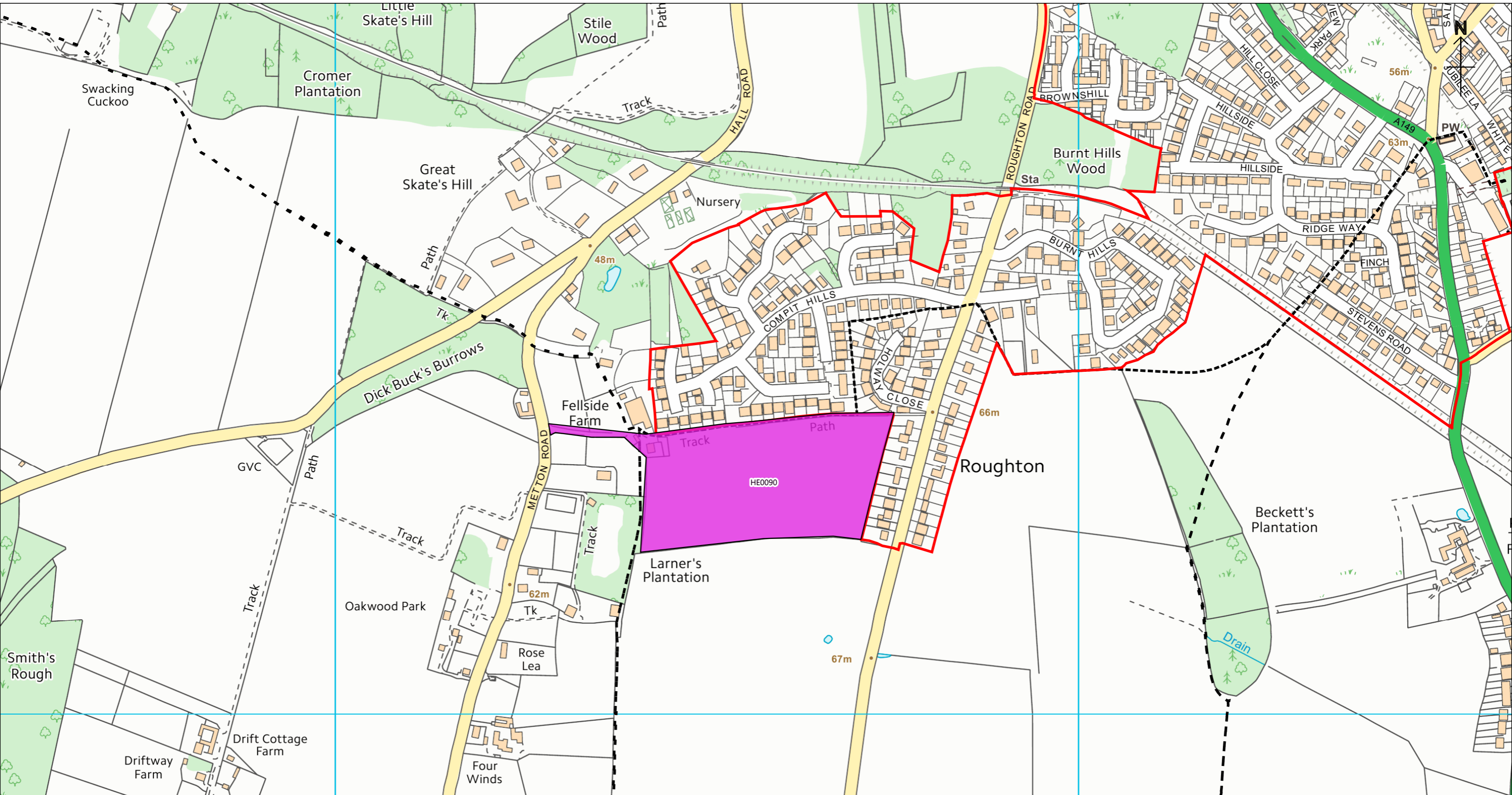
North Norfolk District Council
 Council Offices, Holt Road,
 Cromer, Norfolk, NR27 9EN
 Tel: 01263 513811
 Fax: 01263 515042
 www.northnorfolk.org

© Crown Copyright
 and database right
 2018
 Ordnance Survey
 100018623

Aerial Photos
 ©Getmapping plc

The above sites have been assessed using the HELAA Methodology to determine if they should be included in the overall capacity of available development land in North Norfolk. Please refer to the HELAA Part 2 Report for further details on each site. No decisions have been made regarding the future of these sites.





Roughton

Housing & Economic Land Availability Assessment (Part 2 Employment Land, 2018)

1:5000

CB

- Allocated Site
- Employment Area (Designated)
- Employment Area (Non-Designated)
- Enterprise Zone
- Brownfield Register Site
- Publicly Owned Asset
- New Site
- Employment Area (Designated Capacity)
- LDF Settlement Boundary
- Parish Boundary


07/02/2018

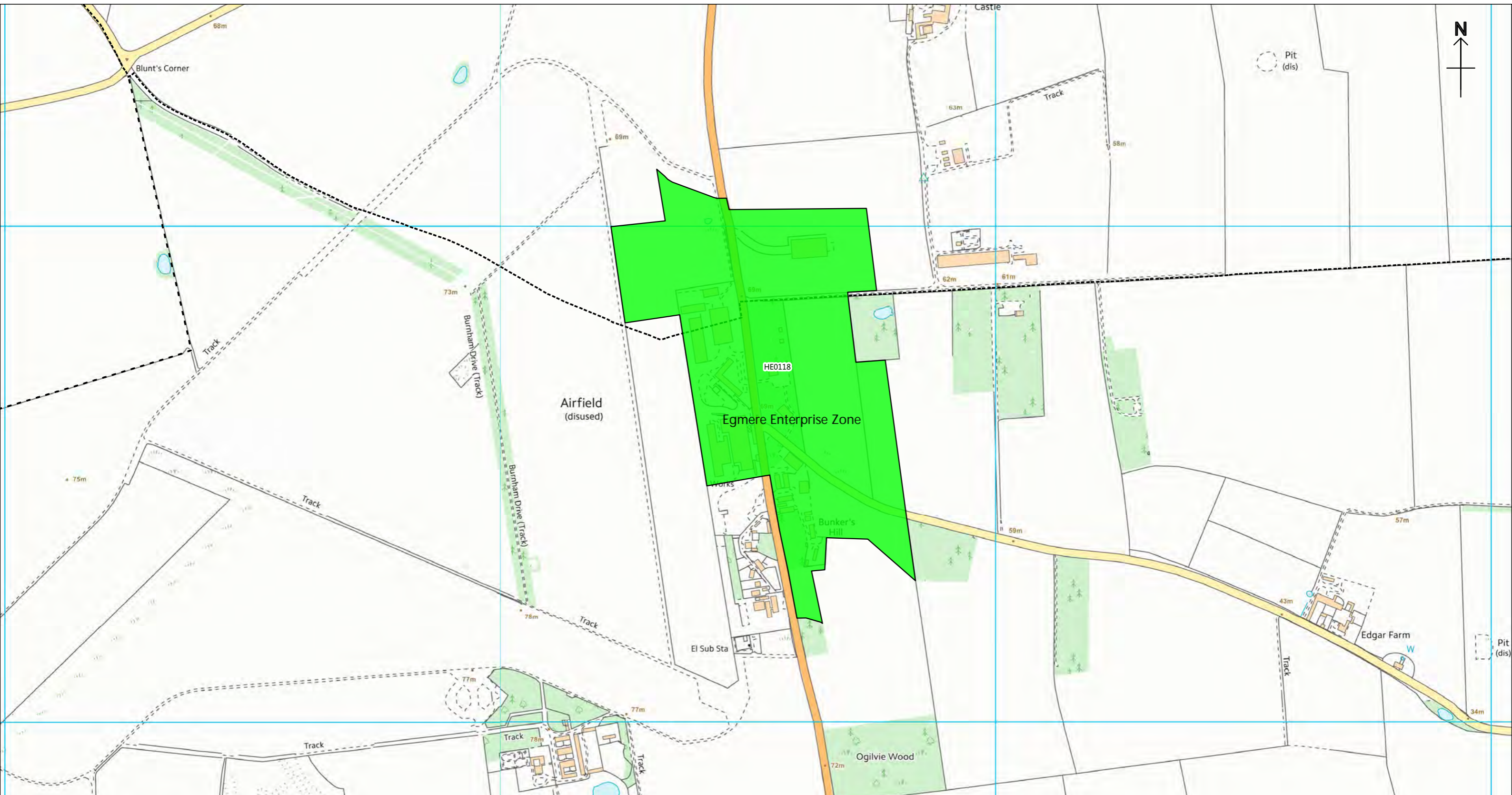
North Norfolk District Council
 Council Offices, Holt Road,
 Cromer, Norfolk, NR27 9EN
 Tel: 01263 513811
 Fax: 01263 515042
www.northernorfolk.org

© Crown Copyright
 and database right
 2018
 Ordnance Survey
 100018623

Aerial Photos
 ©Getmapping plc

The above sites have been assessed using the HELAA Methodology to determine if they should be included in the overall capacity of available development land in North Norfolk. Please refer to the HELAA Part 2 Report for further details on each site. No decisions have been made regarding the future of these sites.





Walsingham / Wighton

Housing & Economic Land Availability Assessment (Part 2 Employment Land, 2018)

1:7500

CB

- Allocated Site
- Employment Area (Designated)
- Employment Area (Non-Designated)
- Enterprise Zone
- Brownfield Register Site
- Publicly Owned Asset
- New Site
- Employment Area (Designated Capacity)
- LDF Settlement Boundary
- Parish Boundary

07/02/2018


North Norfolk District Council
 Council Offices, Holt Road,
 Cromer, Norfolk, NR27 9EN
 Tel: 01263 513811
 Fax: 01263 515042
www.northnorfolk.org

The above sites have been assessed using the HELAA Methodology to determine if they should be included in the overall capacity of available development land in North Norfolk. Please refer to the HELAA Part 2 Report for further details on each site. No decisions have been made regarding the future of these sites.

© Crown Copyright
 and database right
 2018
 Ordnance Survey
 100018623

Aerial Photos
 ©Getmapping plc





Ashmanhaugh

Housing & Economic Land Availability Assessment (Part 2 Employment Land, 2018)

1:5000

CB

- Allocated Site
- Employment Area (Designated)
- Employment Area (Non-Designated)
- Enterprise Zone
- Brownfield Register Site
- Publicly Owned Asset
- New Site
- LDF Settlement Boundary
- Parish Boundary
- Employment Area (Designated Capacity)

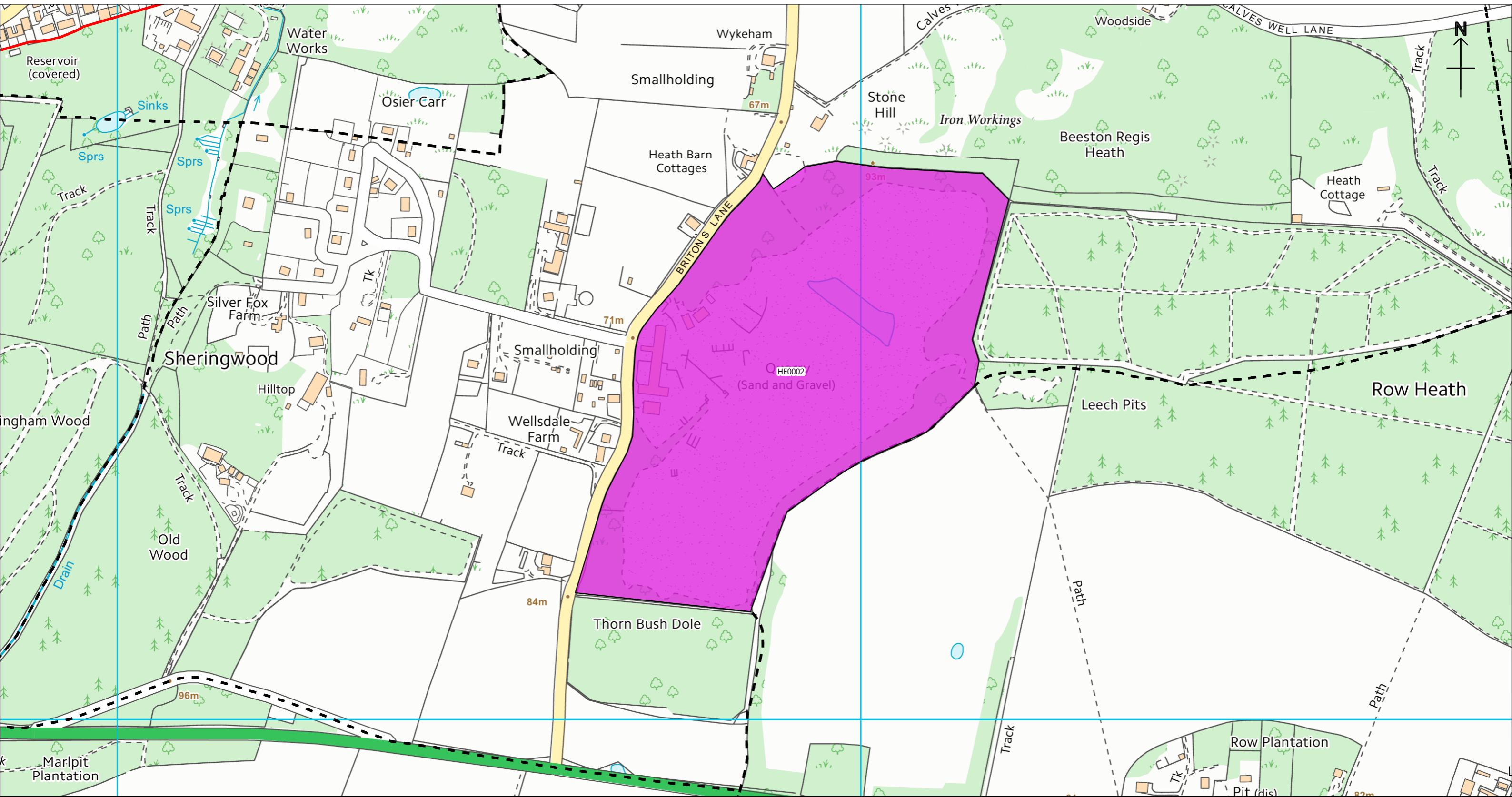
07/02/2018


North Norfolk District Council
 Council Offices, Holt Road,
 Cromer, Norfolk, NR27 9EN
 Tel: 01263 513811
 Fax: 01263 515042
www.northnorfolk.org

© Crown Copyright
 and database right
 2018
 Ordnance Survey
 100018623

Aerial Photos
 ©Getmapping plc


The above sites have been assessed using the HELAA Methodology to determine if they should be included in the overall capacity of available development land in North Norfolk. Please refer to the HELAA Part 2 Report for further details on each site. No decisions have been made regarding the future of these sites.

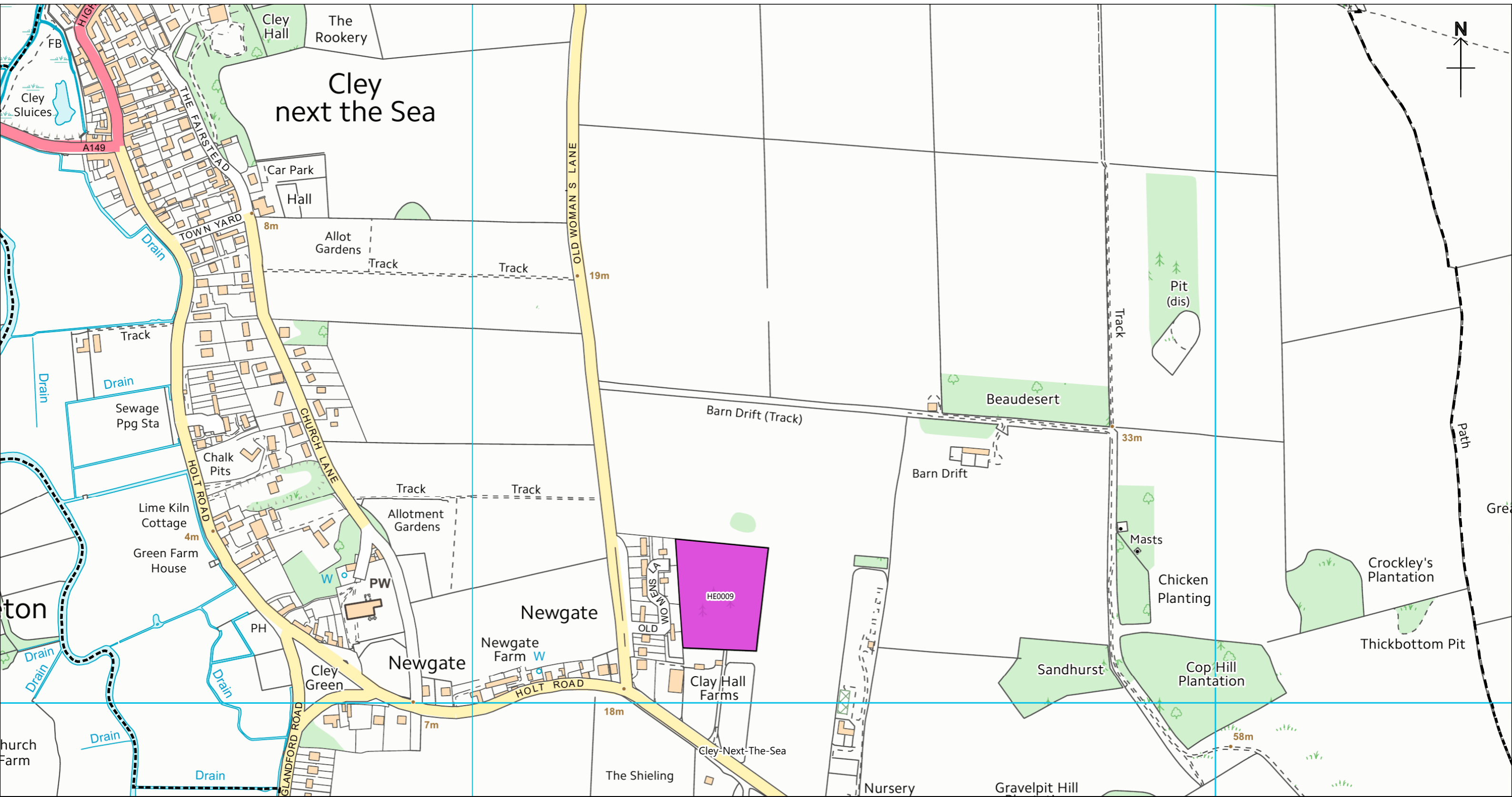


	<h2>Beeston Regis</h2>				Housing & Economic Land Availability Assessment (Part 2 Employment Land, 2018)				1:5000	CB	© Crown Copyright and database right 2018 Ordnance Survey 100018623 Aerial Photos ©Getmapping plc	
	Allocated Site		Employment Area (Designated Capacity)		Enterprise Zone		Brownfield Register Site		LDF Settlement Boundary			07/02/2018
	Employment Area (Designated)		Employment Area (Non-Designated)		New Site		Publicly Owned Asset		Parish Boundary			North Norfolk District Council Council Offices, Holt Road, Cromer, Norfolk, NR27 9EN Tel: 01263 513811 Fax: 01263 515042 www.northnorfolk.org

The above sites have been assessed using the HELAA Methodology to determine if they should be included in the overall capacity of available development land in North Norfolk. Please refer to the HELAA Part 2 Report for further details on each site. No decisions have been made regarding the future of these sites.



	<h2>Bodham</h2>		Housing & Economic Land Availability Assessment (Part 2 Employment Land, 2018)			1:7500	CB	
	<p> Allocated Site Employment Area (Designated) Employment Area (Non-Designated) </p>		<p> Employment Area (Designated Capacity) Enterprise Zone New Site </p>			<p> Brownfield Register Site Publicly Owned Asset LDF Settlement Boundary Parish Boundary </p>		07/02/2018
	<p> The above sites have been assessed using the HELAA Methodology to determine if they should be included in the overall capacity of available development land in North Norfolk. Please refer to the HELAA Part 2 Report for further details on each site. No decisions have been made regarding the future of these sites. </p>					<p> North Norfolk District Council Council Offices, Holt Road, Cromer, Norfolk, NR27 9EN Tel: 01263 513811 Fax: 01263 515042 www.northnorfolk.org </p>		<p> © Crown Copyright and database right 2018 Ordnance Survey 100018623 Aerial Photos ©Getmapping plc </p>



Cley-next-the-Sea

Housing & Economic Land Availability Assessment (Part 2 Employment Land, 2018)

- Allocated Site
- Employment Area (Designated)
- Employment Area (Non-Designated)
- Employment Area (Designated Capacity)
- Enterprise Zone
- Brownfield Register Site
- Publicly Owned Asset
- New Site
- LDF Settlement Boundary
- Parish Boundary

The above sites have been assessed using the HELAA Methodology to determine if they should be included in the overall capacity of available development land in North Norfolk. Please refer to the HELAA Part 2 Report for further details on each site. No decisions have been made regarding the future of these sites.

1:5000

CB

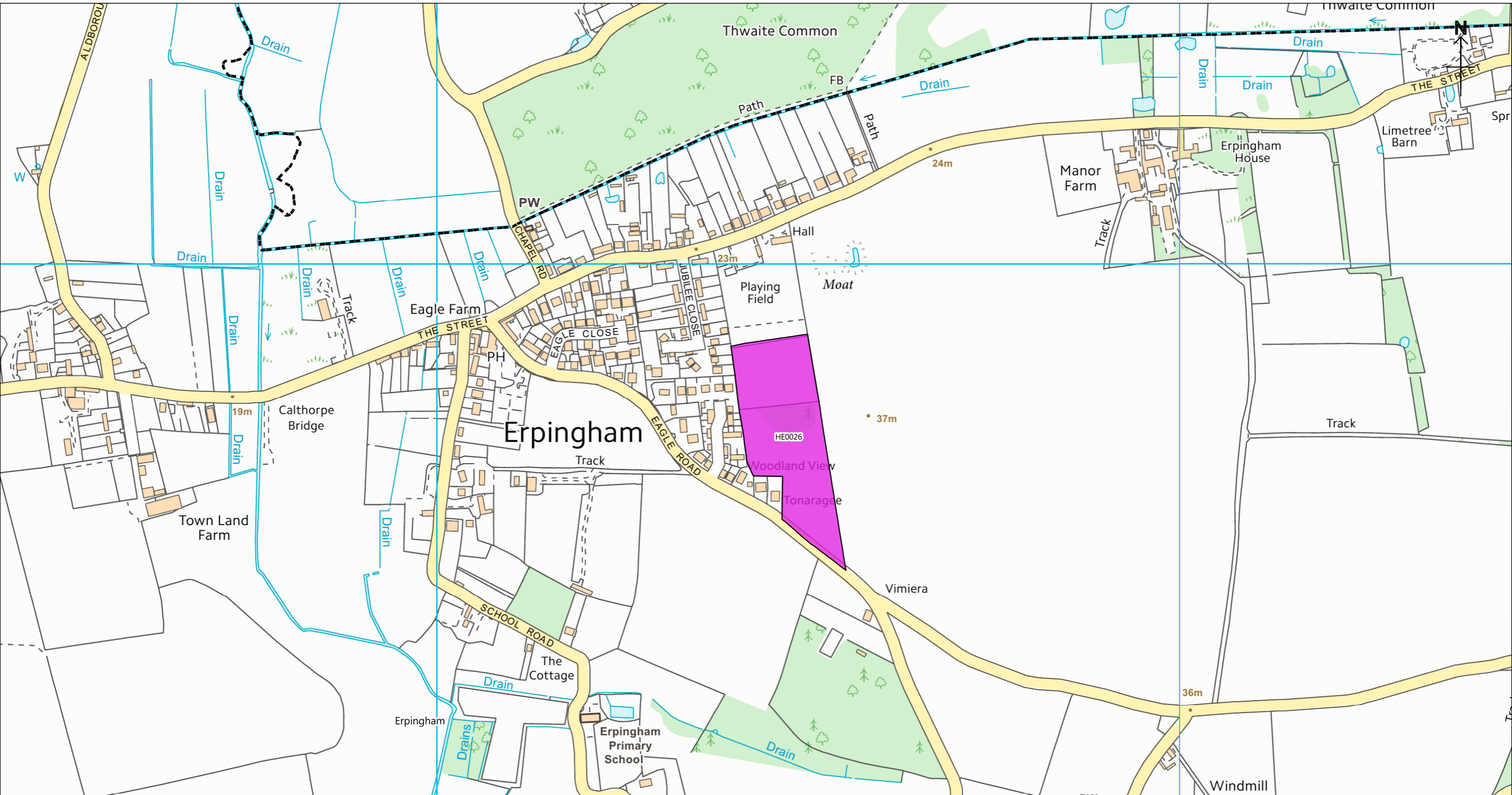
07/02/2018

North Norfolk District Council
 Council Offices, Holt Road,
 Cromer, Norfolk, NR27 9EN
 Tel: 01263 513811
 Fax: 01263 515042
www.northnorfolk.org

© Crown Copyright
 and database right
 2018
 Ordnance Survey
 100018623

Aerial Photos
 ©Getmapping plc





Erpingham

Housing & Economic Land Availability Assessment (Part 2 Employment Land, 2018)

- Allocated Site
- Employment Area (Designated)
- Employment Area (Non-Designated)
- Employment Area (Designated Capacity)
- Enterprise Zone
- Brownfield Register Site
- Publicly Owned Asset
- New Site
- LDF Settlement Boundary
- Parish Boundary

The above sites have been assessed using the HELAA Methodology to determine if they should be included in the overall capacity of available development land in North Norfolk. Please refer to the HELAA Part 2 Report for further details on each site. No decisions have been made regarding the future of these sites.

1:5000

CB

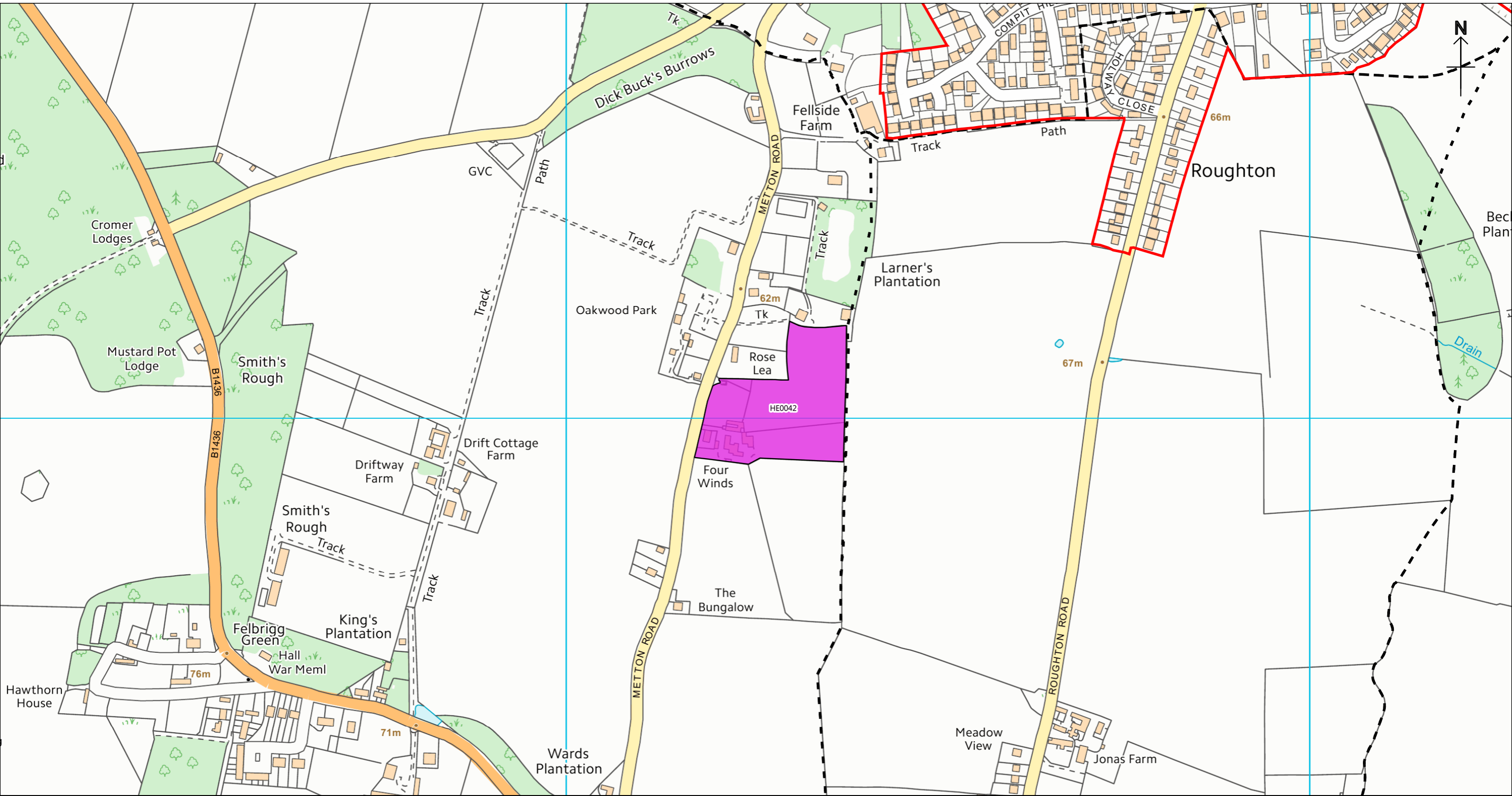
07/02/2018


North Norfolk District Council
 Council Offices, Holt Road,
 Cromer, Norfolk, NR27 9EN
 Tel: 01263 513811
 Fax: 01263 515042
www.northnorfolk.org

© Crown Copyright
 and database right
 2018
 Ordnance Survey
 100018623

Aerial Photos
 ©Getmapping plc

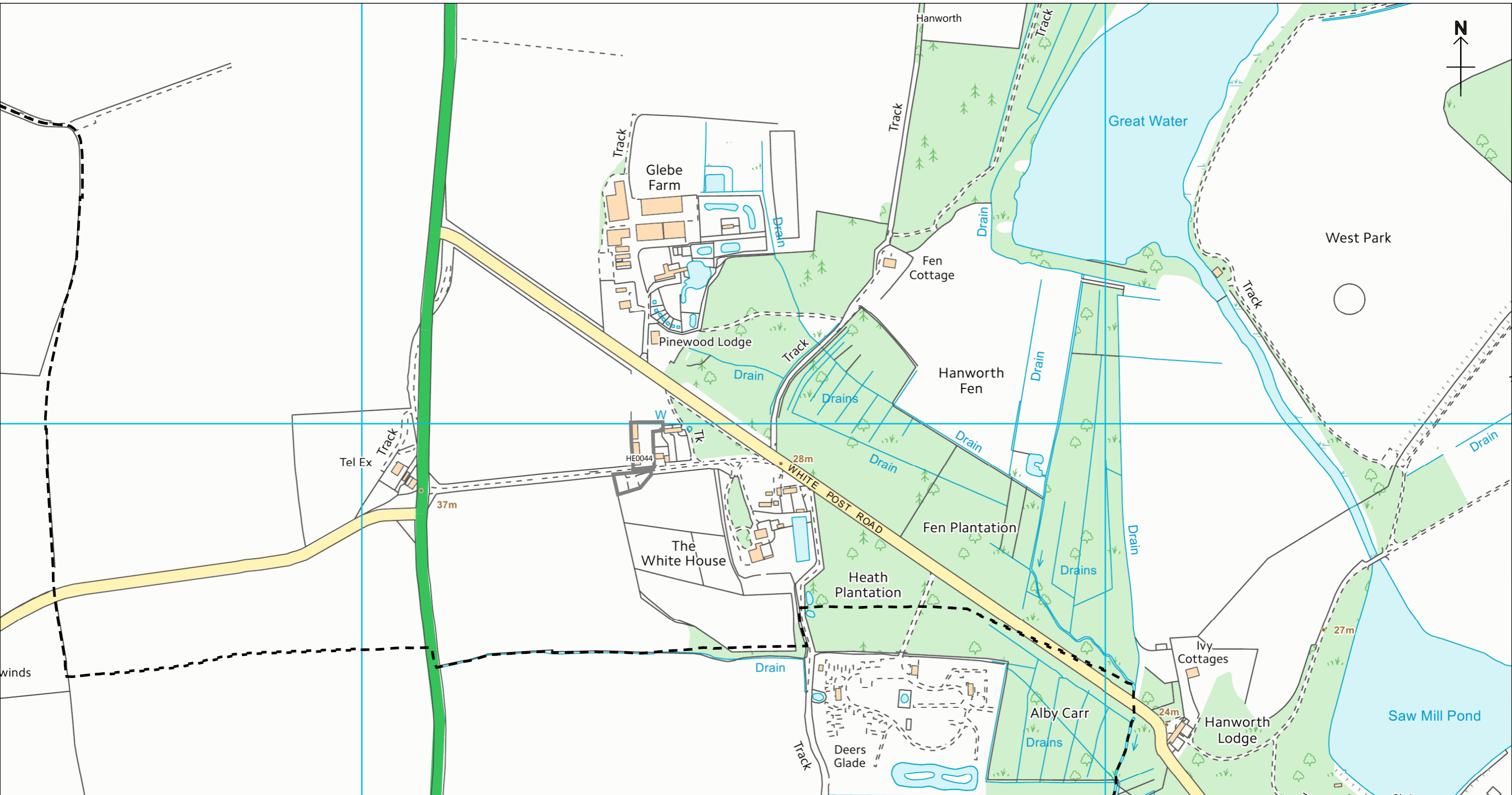




	<h2>Felbrigg</h2>			Housing & Economic Land Availability Assessment (Part 2 Employment Land, 2018)			1:5000	CB
	<p> Allocated Site Employment Area (Designated) Employment Area (Non-Designated) </p>			<p> Employment Area (Designated Capacity) Enterprise Zone New Site </p>			07/02/2018	
	<p> Brownfield Register Site Publicly Owned Asset Parish Boundary </p>			<p> LDF Settlement Boundary </p>			<p> North Norfolk District Council Council Offices, Holt Road, Cromer, Norfolk, NR27 9EN Tel: 01263 513811 Fax: 01263 515042 www.northnorfolk.org </p>	

The above sites have been assessed using the HELAA Methodology to determine if they should be included in the overall capacity of available development land in North Norfolk. Please refer to the HELAA Part 2 Report for further details on each site. No decisions have been made regarding the future of these sites.

© Crown Copyright and database right 2018
 Ordnance Survey 100018623
 Aerial Photos ©Getmapping plc



Hanworth

Housing & Economic Land Availability Assessment (Part 2 Employment Land, 2018)

1:5000

CB

- Allocated Site
- Employment Area (Designated)
- Employment Area (Non-Designated)

Employment Area (Designated Capacity)

Enterprise Zone

New Site

Brownfield Register Site

Publicly Owned Asset

LDF Settlement Boundary

Parish Boundary

07/02/2018


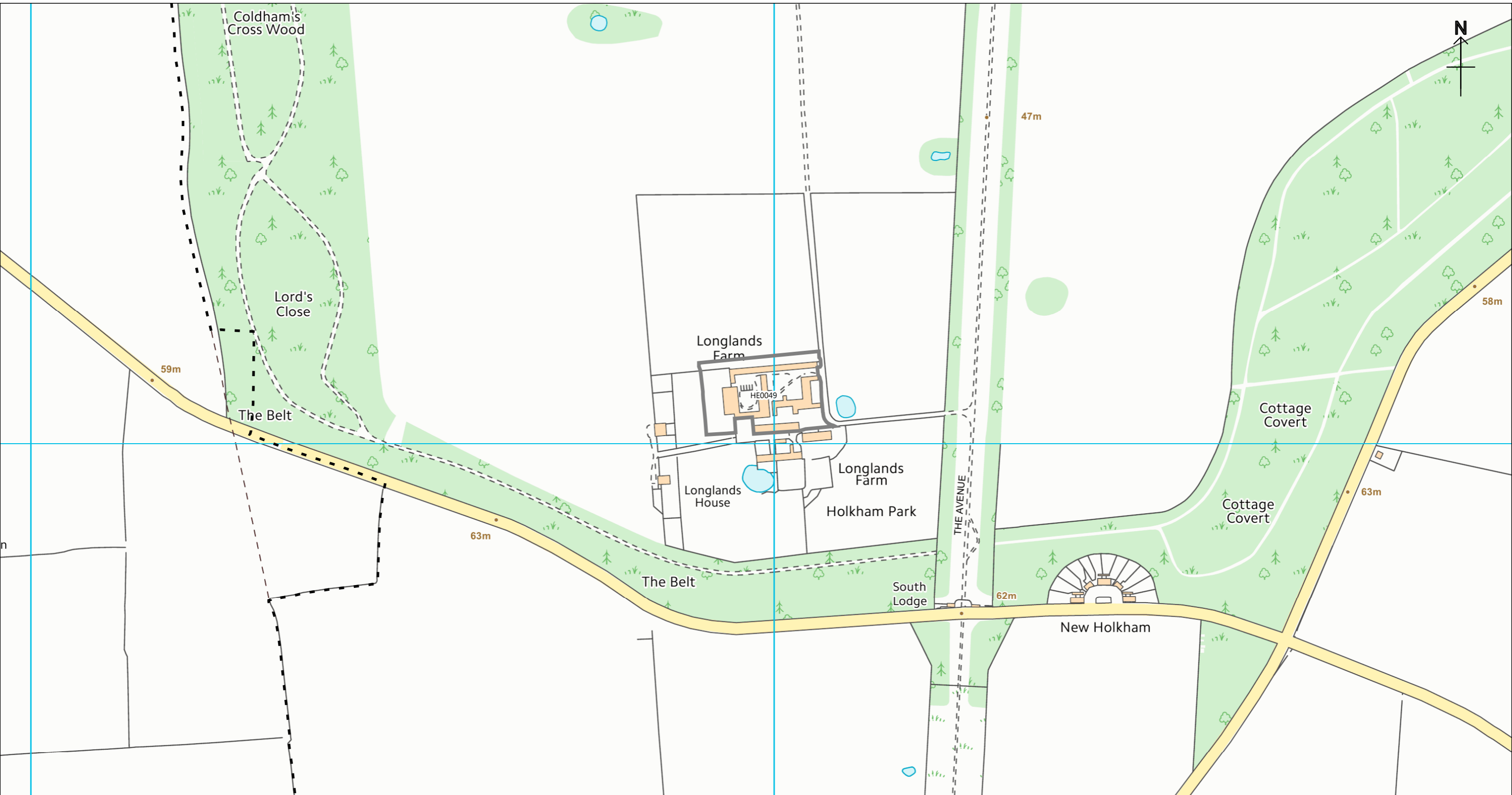
North Norfolk District Council
 Council Offices, Holt Road,
 Cromer, Norfolk, NR27 9EN
 Tel: 01263 513811
 Fax: 01263 515042
www.northnorfolk.org

© Crown Copyright
 and database right
 2018
 Ordnance Survey
 100018623

Aerial Photos
 ©Getmapping plc

The above sites have been assessed using the HELAA Methodology to determine if they should be included in the overall capacity of available development land in North Norfolk. Please refer to the HELAA Part 2 Report for further details on each site. No decisions have been made regarding the future of these sites.





Holkham

- | | | | |
|----------------------------------|---------------------------------------|--------------------------|-------------------------|
| Allocated Site | Employment Area (Designated Capacity) | Brownfield Register Site | LDF Settlement Boundary |
| Employment Area (Designated) | Enterprise Zone | Publicly Owned Asset | Parish Boundary |
| Employment Area (Non-Designated) | New Site | | |

The above sites have been assessed using the HELAA Methodology to determine if they should be included in the overall capacity of available development land in North Norfolk. Please refer to the HELAA Part 2 Report for further details on each site. No decisions have been made regarding the future of these sites.

Housing & Economic Land Availability Assessment (Part 2 Employment Land, 2018)

1:5000

CB


07/02/2018

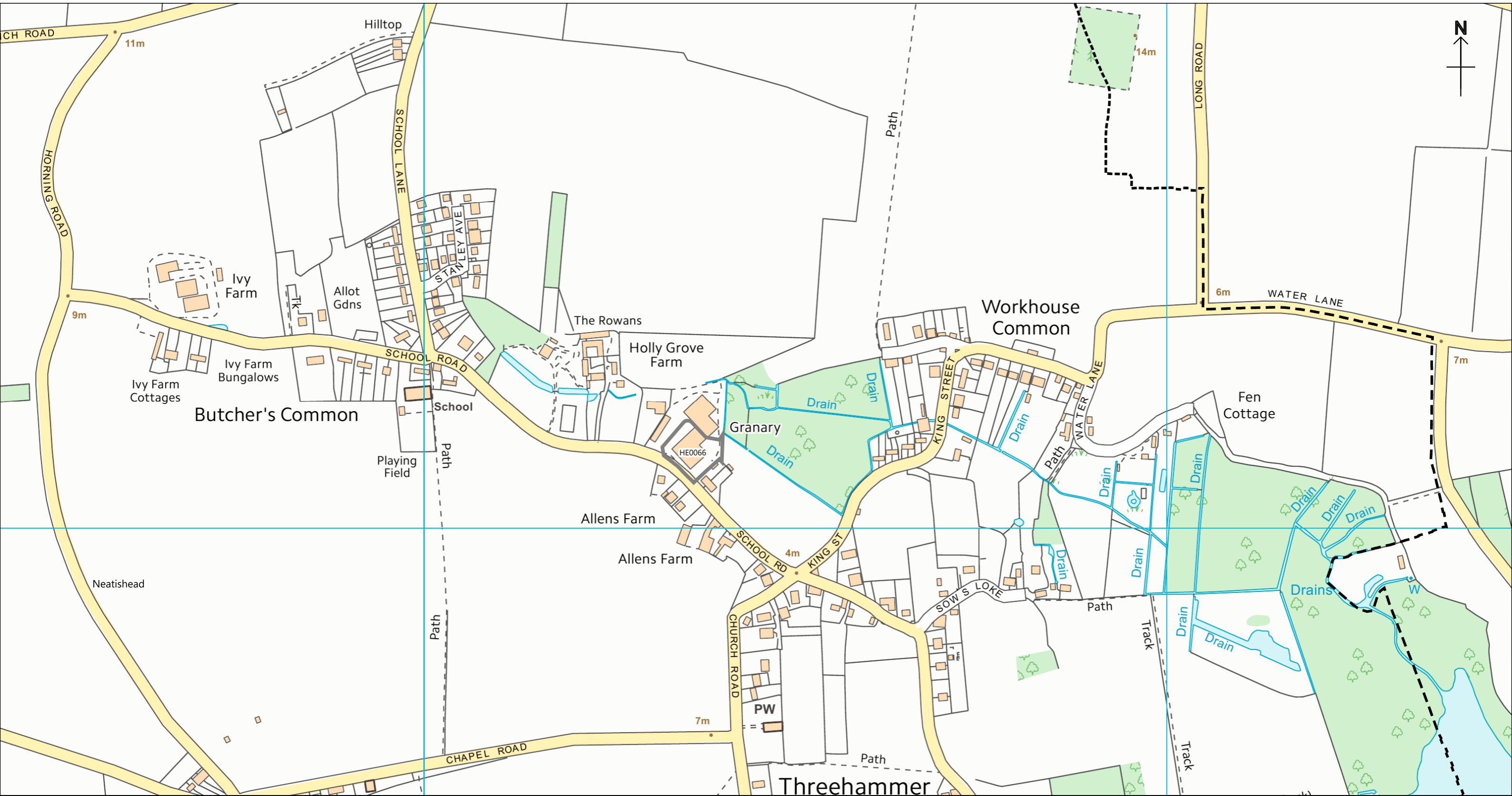
North Norfolk District Council
 Council Offices, Holt Road,
 Cromer, Norfolk, NR27 9EN
 Tel: 01263 513811
 Fax: 01263 515042
www.northnorfolk.org


© Crown Copyright
 and database right
 2018
 Ordnance Survey
 100018623


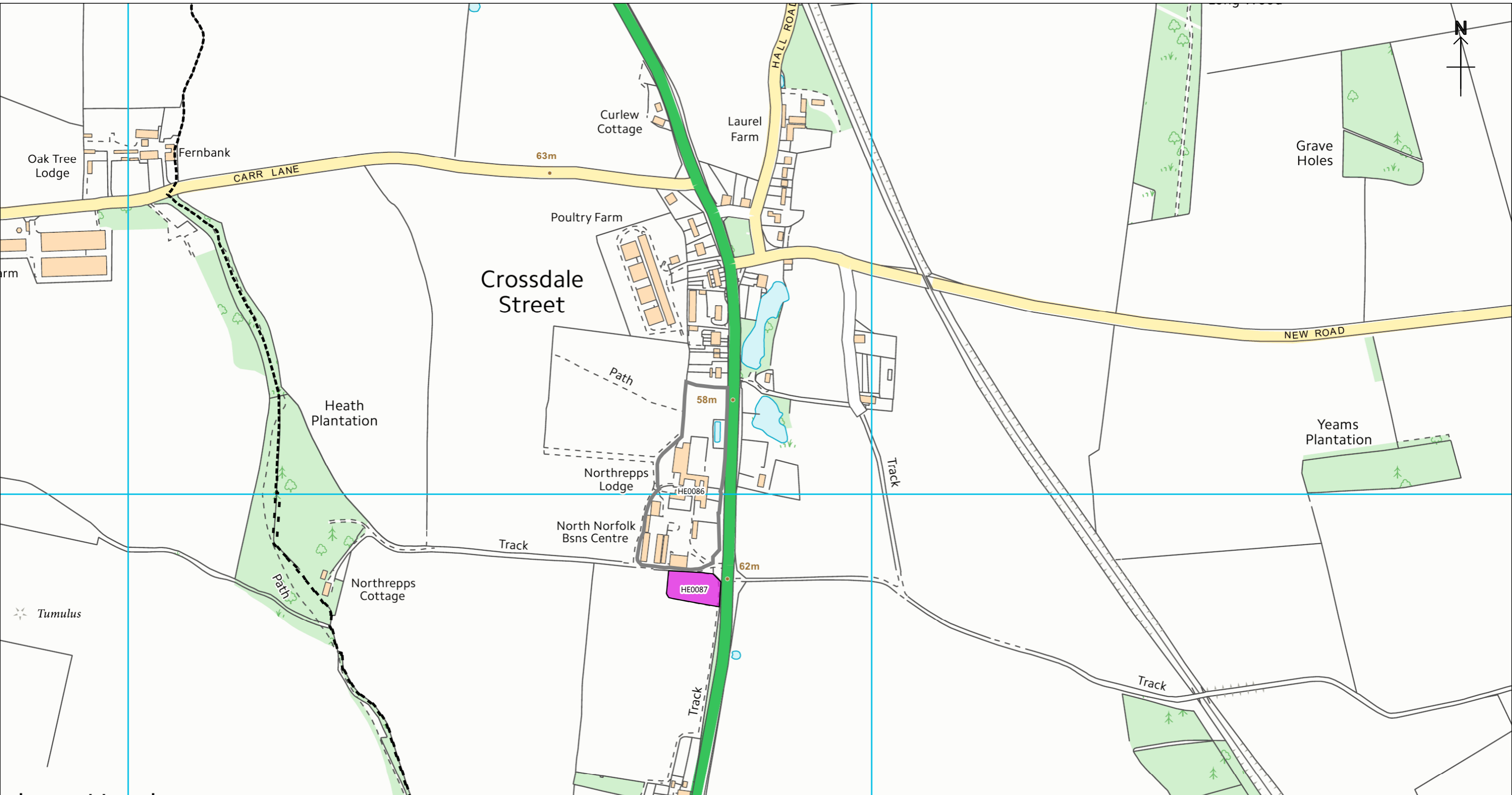
Aerial Photos
 ©Getmapping plc



	<h2>Letheringsett</h2>				Housing & Economic Land Availability Assessment (Part 2 Employment Land, 2018)				1:5000 CB					
	<p> Allocated Site Employment Area (Designated) Employment Area (Non-Designated) </p>				<p> Employment Area (Designated Capacity) Enterprise Zone New Site </p>				<p> Brownfield Register Site Publicly Owned Asset LDF Settlement Boundary Parish Boundary </p>				07/02/2018	
	<p> The above sites have been assessed using the HELAA Methodology to determine if they should be included in the overall capacity of available development land in North Norfolk. Please refer to the HELAA Part 2 Report for further details on each site. No decisions have been made regarding the future of these sites. </p>										<p> North Norfolk District Council Council Offices, Holt Road, Cromer, Norfolk, NR27 9EN Tel: 01263 513811 Fax: 01263 515042 www.northnorfolk.org </p>		<p> © Crown Copyright and database right 2018 Ordnance Survey 100018623 Aerial Photos ©Getmapping plc </p>	



	<h2>Neatishead</h2> <p>Housing & Economic Land Availability Assessment (Part 2 Employment Land, 2018)</p>		1:5000	CB	<p>© Crown Copyright and database right 2018 Ordnance Survey 100018623 Aerial Photos ©Getmapping plc</p>
	<p>The above sites have been assessed using the HELAA Methodology to determine if they should be included in the overall capacity of available development land in North Norfolk. Please refer to the HELAA Part 2 Report for further details on each site. No decisions have been made regarding the future of these sites.</p>		07/02/2018		
	<p> Allocated Site Employment Area (Designated) Employment Area (Non-Designated) Employment Area (Designated Capacity) Enterprise Zone Brownfield Register Site Publicly Owned Asset New Site LDF Settlement Boundary Parish Boundary </p>		<p> North Norfolk District Council Council Offices, Holt Road, Cromer, Norfolk, NR27 9EN Tel: 01263 513811 Fax: 01263 515042 www.northnorfolk.org </p>		



Northrepps

Housing & Economic Land Availability Assessment (Part 2 Employment Land, 2018)

- Allocated Site
- Employment Area (Designated)
- Employment Area (Non-Designated)
- Enterprise Zone
- Brownfield Register Site
- Publicly Owned Asset
- New Site
- LDF Settlement Boundary
- Parish Boundary

The above sites have been assessed using the HELAA Methodology to determine if they should be included in the overall capacity of available development land in North Norfolk. Please refer to the HELAA Part 2 Report for further details on each site. No decisions have been made regarding the future of these sites.

1:5000

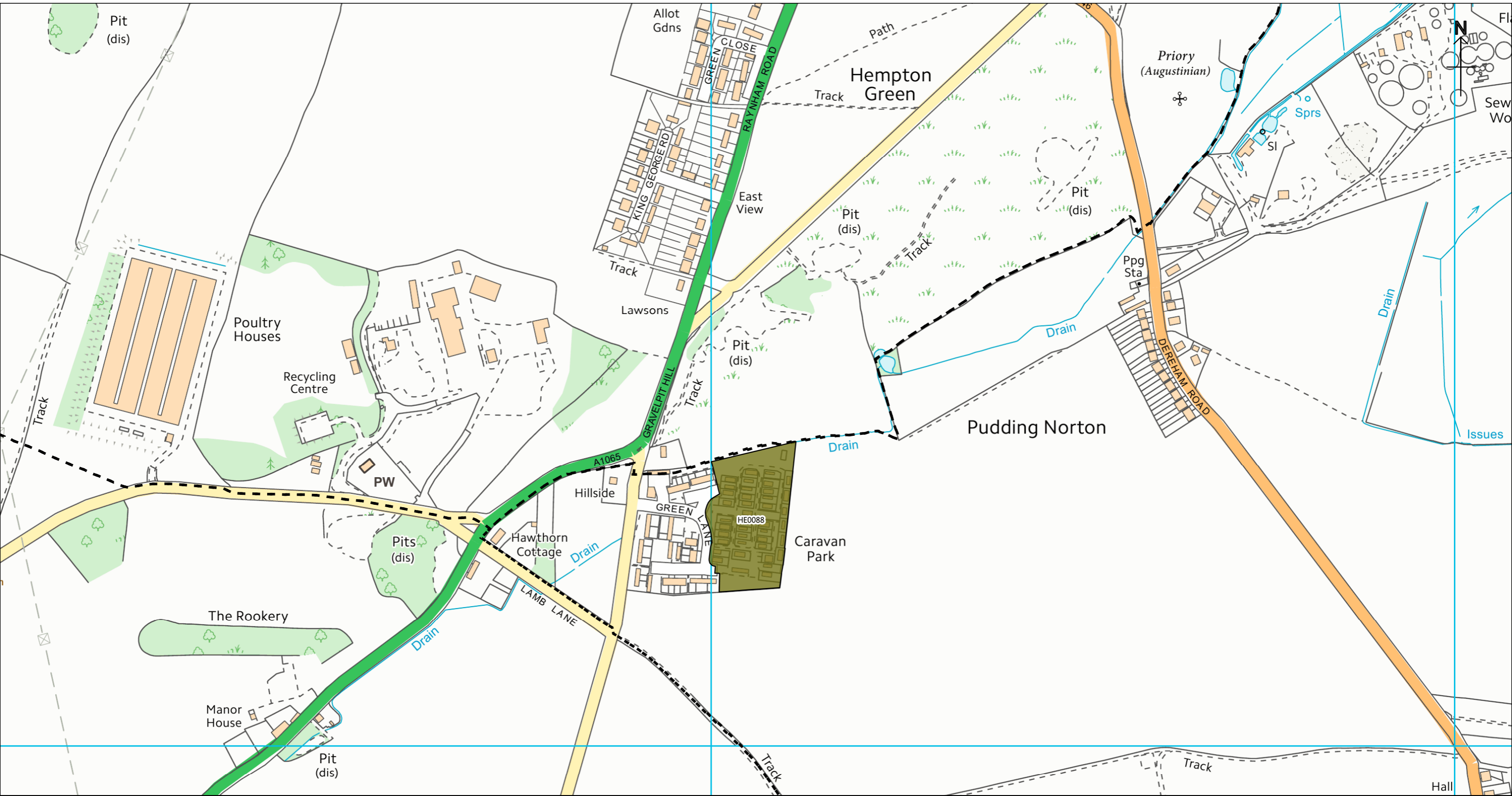
CB


07/02/2018

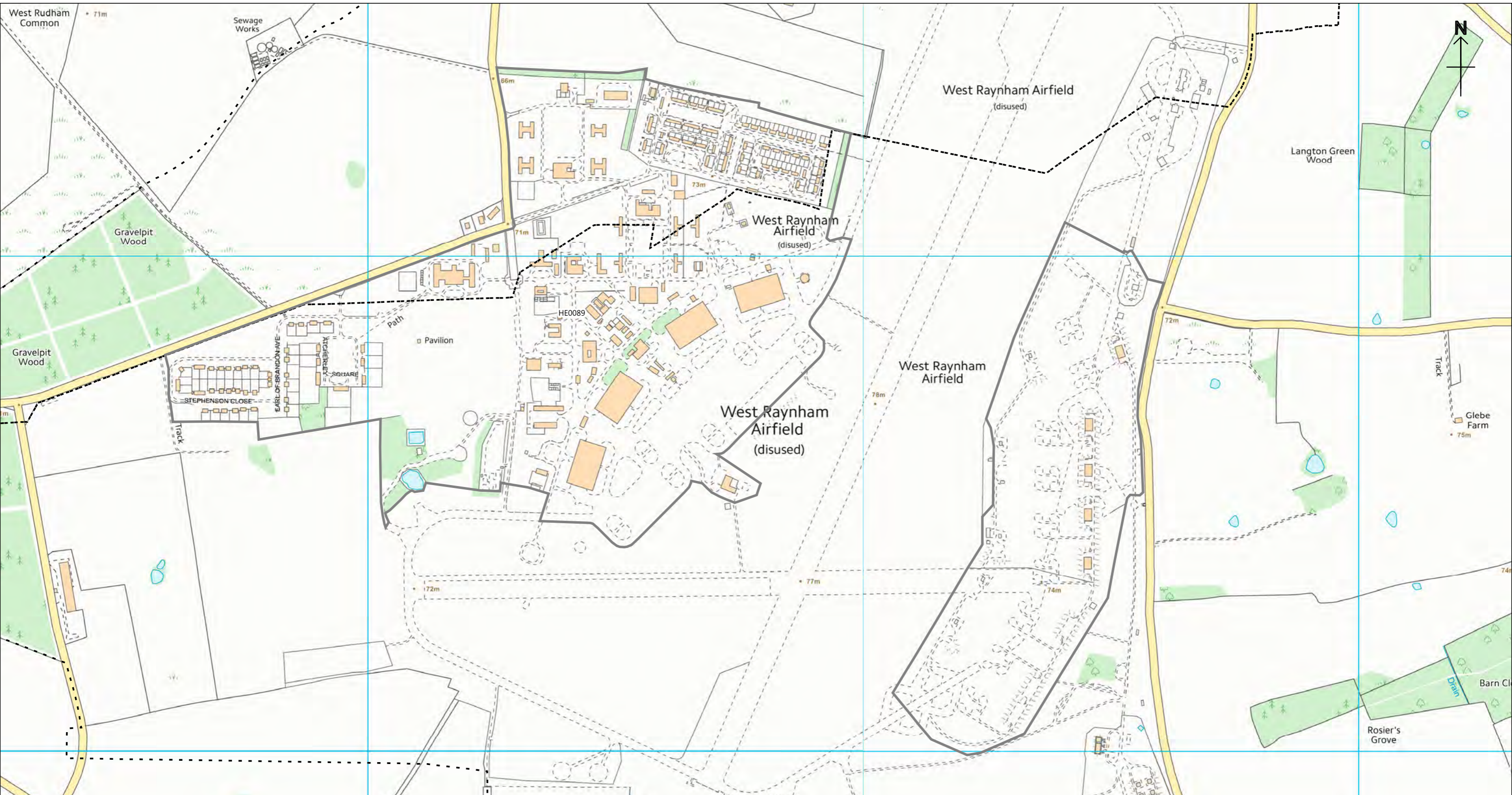
North Norfolk District Council
 Council Offices, Holt Road,
 Cromer, Norfolk, NR27 9EN
 Tel: 01263 513811
 Fax: 01263 515042
www.northnorfolk.org


© Crown Copyright
 and database right
 2018
 Ordnance Survey
 100018623

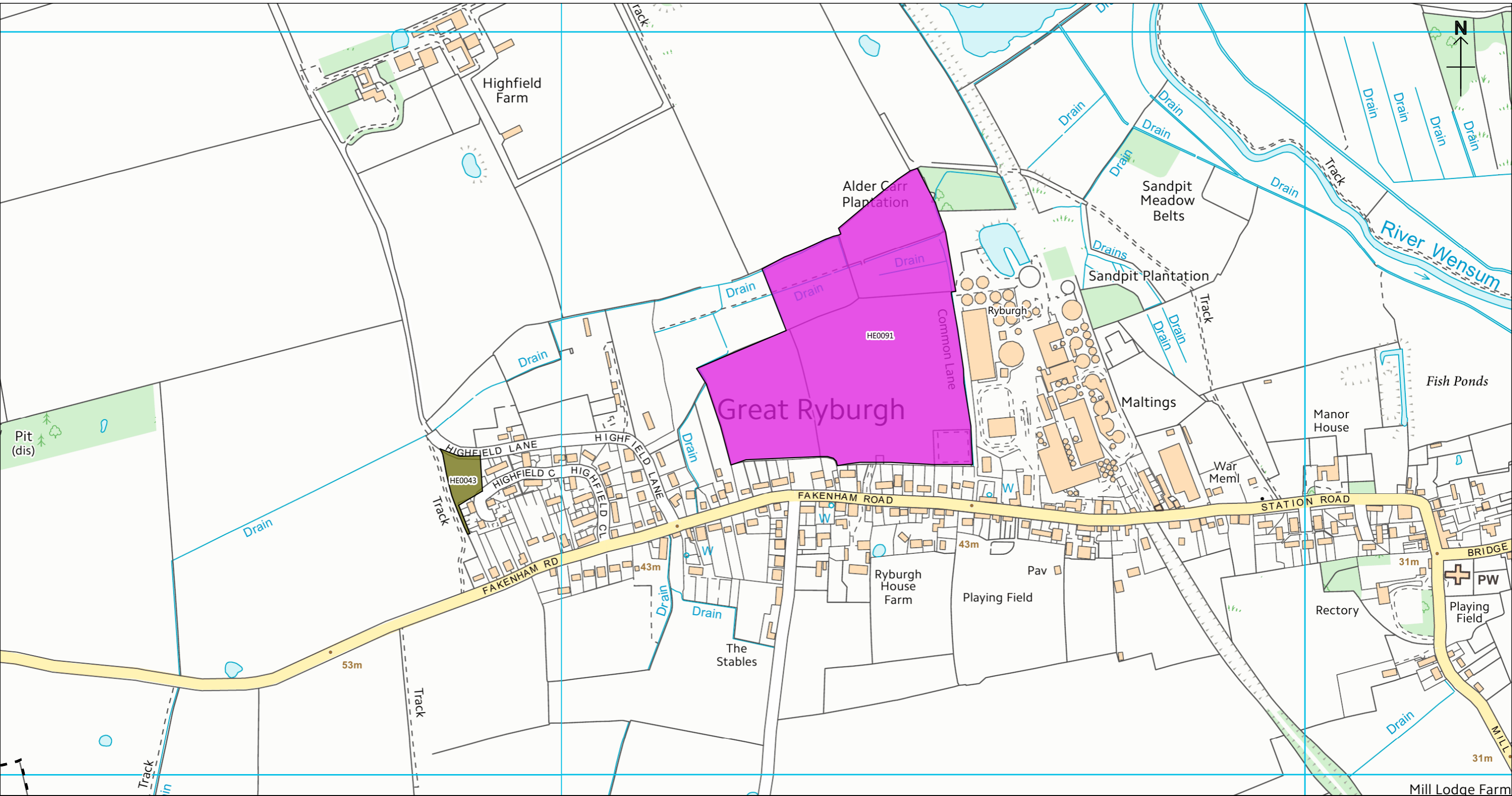
Aerial Photos
 ©Getmapping plc



	<h2>Pudding Norton</h2>		Housing & Economic Land Availability Assessment (Part 2 Employment Land, 2018)		1:5000	CB	© Crown Copyright and database right 2018 Ordnance Survey 100018623 Aerial Photos ©Getmapping plc
	07/02/2018						
	<p> Allocated Site Employment Area (Designated) Employment Area (Non-Designated) </p>		<p> Employment Area (Designated Capacity) Enterprise Zone New Site </p>		<p> Brownfield Register Site Publicly Owned Asset LDF Settlement Boundary Parish Boundary </p>		
<p>The above sites have been assessed using the HELAA Methodology to determine if they should be included in the overall capacity of available development land in North Norfolk. Please refer to the HELAA Part 2 Report for further details on each site. No decisions have been made regarding the future of these sites.</p>							

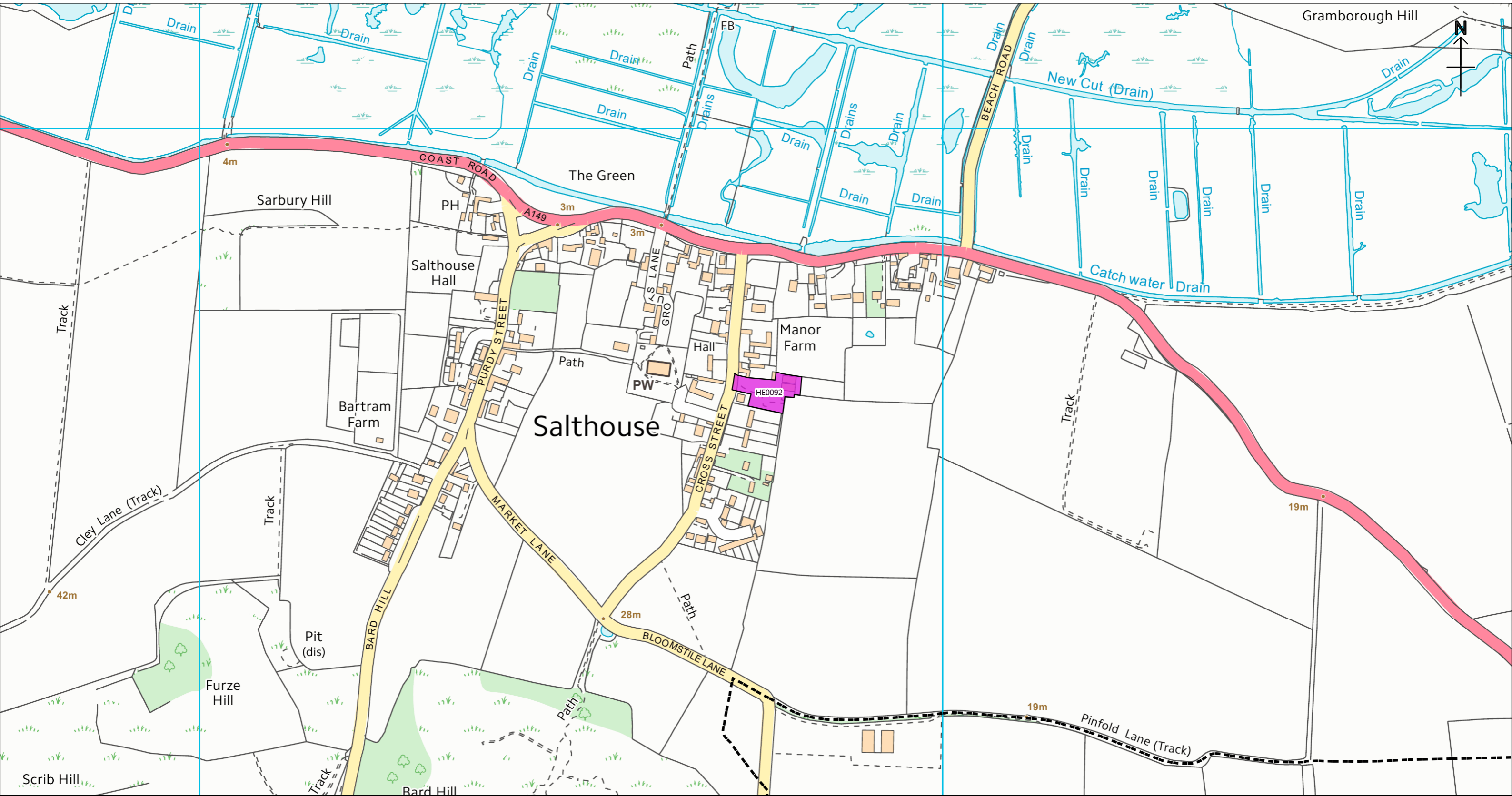


	<h2>Raynham</h2> <p>Housing & Economic Land Availability Assessment (Part 2 Employment Land, 2018)</p>			1:7500	CB	<p>© Crown Copyright and database right 2018 Ordnance Survey 100018623 Aerial Photos ©Getmapping plc</p>
	<p>The above sites have been assessed using the HELAA Methodology to determine if they should be included in the overall capacity of available development land in North Norfolk. Please refer to the HELAA Part 2 Report for further details on each site. No decisions have been made regarding the future of these sites.</p>			07/02/2018		
	<p> Allocated Site Employment Area (Designated) Employment Area (Non-Designated) Employment Area (Designated Capacity) Enterprise Zone Brownfield Register Site Publicly Owned Asset New Site LDF Settlement Boundary Parish Boundary </p>			<p> North Norfolk District Council Council Offices, Holt Road, Cromer, Norfolk, NR27 9EN Tel: 01263 513811 Fax: 01263 515042 www.northnorfolk.org </p>		



	<h2>Ryburgh</h2>			Housing & Economic Land Availability Assessment (Part 2 Employment Land, 2018)			1:5000	CB	© Crown Copyright and database right 2018 Ordnance Survey 100018623 Aerial Photos ©Getmapping plc
	07/02/2018		North Norfolk District Council Council Offices, Holt Road, Cromer, Norfolk, NR27 9EN Tel: 01263 513811 Fax: 01263 515042 www.northnorfolk.org						
	Allocated Site Employment Area (Designated) Employment Area (Non-Designated)	Employment Area (Designated Capacity) Enterprise Zone New Site	Brownfield Register Site Publicly Owned Asset	LDF Settlement Boundary Parish Boundary					

The above sites have been assessed using the HELAA Methodology to determine if they should be included in the overall capacity of available development land in North Norfolk. Please refer to the HELAA Part 2 Report for further details on each site. No decisions have been made regarding the future of these sites.



Salthouse

Housing & Economic Land Availability Assessment (Part 2 Employment Land, 2018)

1:5000

CB

- Allocated Site
- Employment Area (Designated)
- Employment Area (Non-Designated)
- Employment Area (Designated Capacity)
- Enterprise Zone
- Brownfield Register Site
- Publicly Owned Asset
- New Site
- LDF Settlement Boundary
- Parish Boundary


07/02/2018


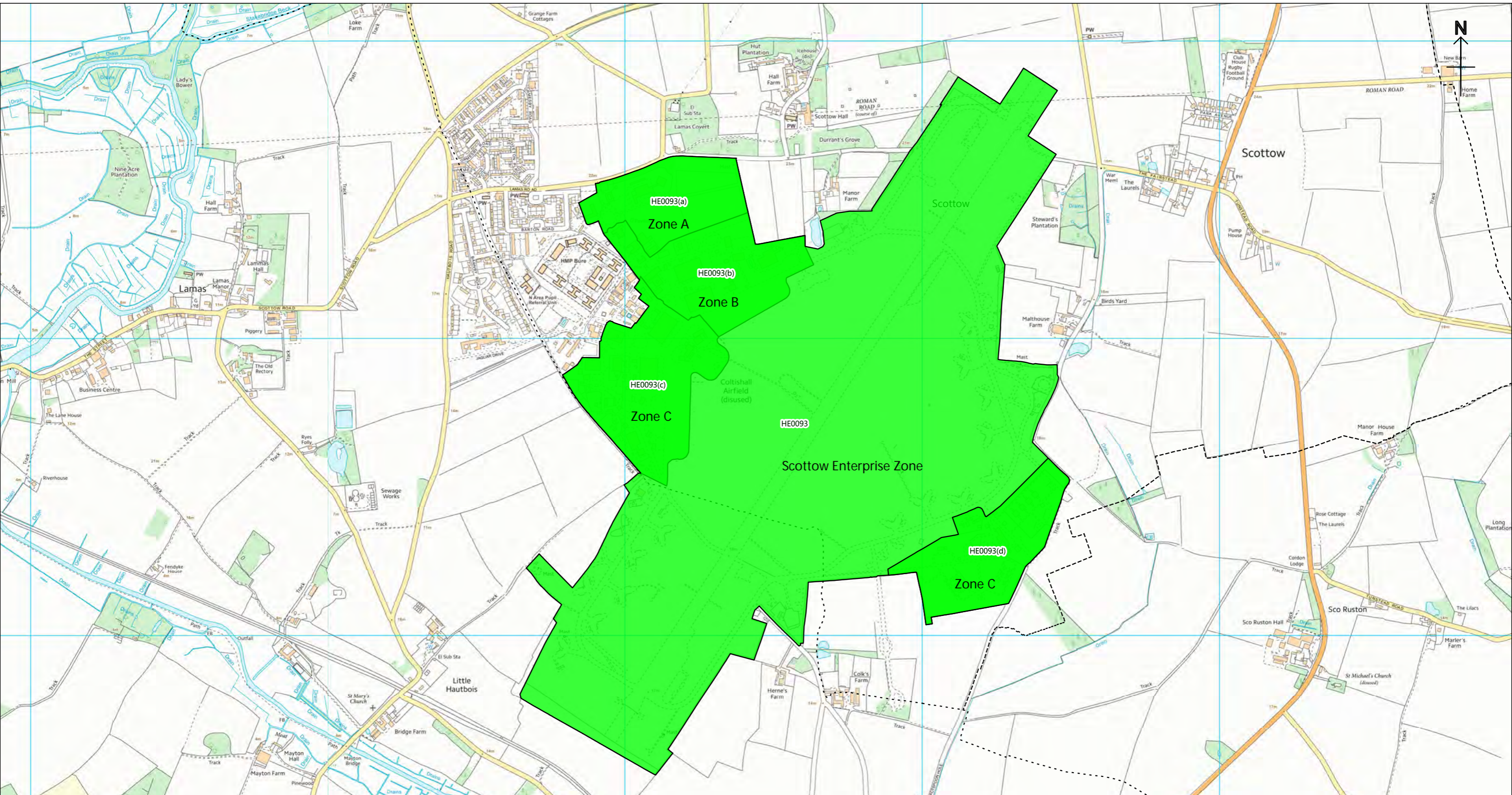
North Norfolk District Council
 Council Offices, Holt Road,
 Cromer, Norfolk, NR27 9EN
 Tel: 01263 513811
 Fax: 01263 515042
www.northnorfolk.org

© Crown Copyright
 and database right
 2018
 Ordnance Survey
 100018623

Aerial Photos
 ©Getmapping plc

The above sites have been assessed using the HELAA Methodology to determine if they should be included in the overall capacity of available development land in North Norfolk. Please refer to the HELAA Part 2 Report for further details on each site. No decisions have been made regarding the future of these sites.





Scottow

Housing & Economic Land Availability Assessment (Part 2 Employment Land, 2018)

1:12500

CB

- Allocated Site
- Employment Area (Designated)
- Employment Area (Non-Designated)
- Enterprise Zone
- Brownfield Register Site
- Publicly Owned Asset
- New Site
- Employment Area (Designated Capacity)
- LDF Settlement Boundary
- Parish Boundary

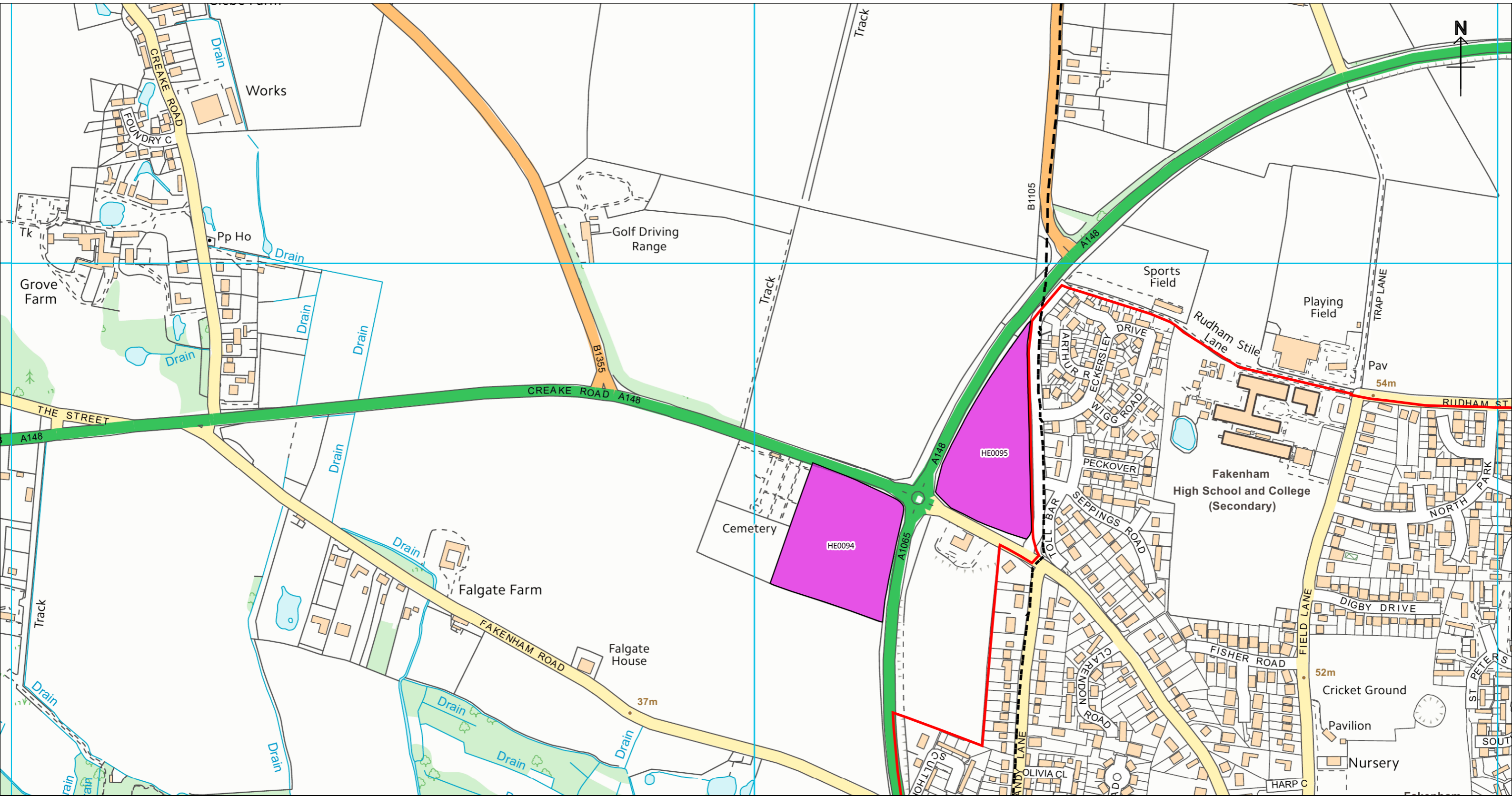
07/02/2018

North Norfolk District Council
 Council Offices, Holt Road,
 Cromer, Norfolk, NR27 9EN
 Tel: 01263 513811
 Fax: 01263 515042
www.northnorfolk.org

© Crown Copyright
 and database right
 2018
 Ordnance Survey
 100018623

Aerial Photos
 ©Getmapping plc

The above sites have been assessed using the HELAA Methodology to determine if they should be included in the overall capacity of available development land in North Norfolk. Please refer to the HELAA Part 2 Report for further details on each site. No decisions have been made regarding the future of these sites.



Sculthorpe

Housing & Economic Land Availability Assessment (Part 2 Employment Land, 2018)

1:5000

CB

- | | | | |
|----------------------------------|---------------------------------------|--------------------------|-------------------------|
| Allocated Site | Employment Area (Designated Capacity) | Brownfield Register Site | LDF Settlement Boundary |
| Employment Area (Designated) | Enterprise Zone | Publicly Owned Asset | Parish Boundary |
| Employment Area (Non-Designated) | New Site | | |

07/02/2018


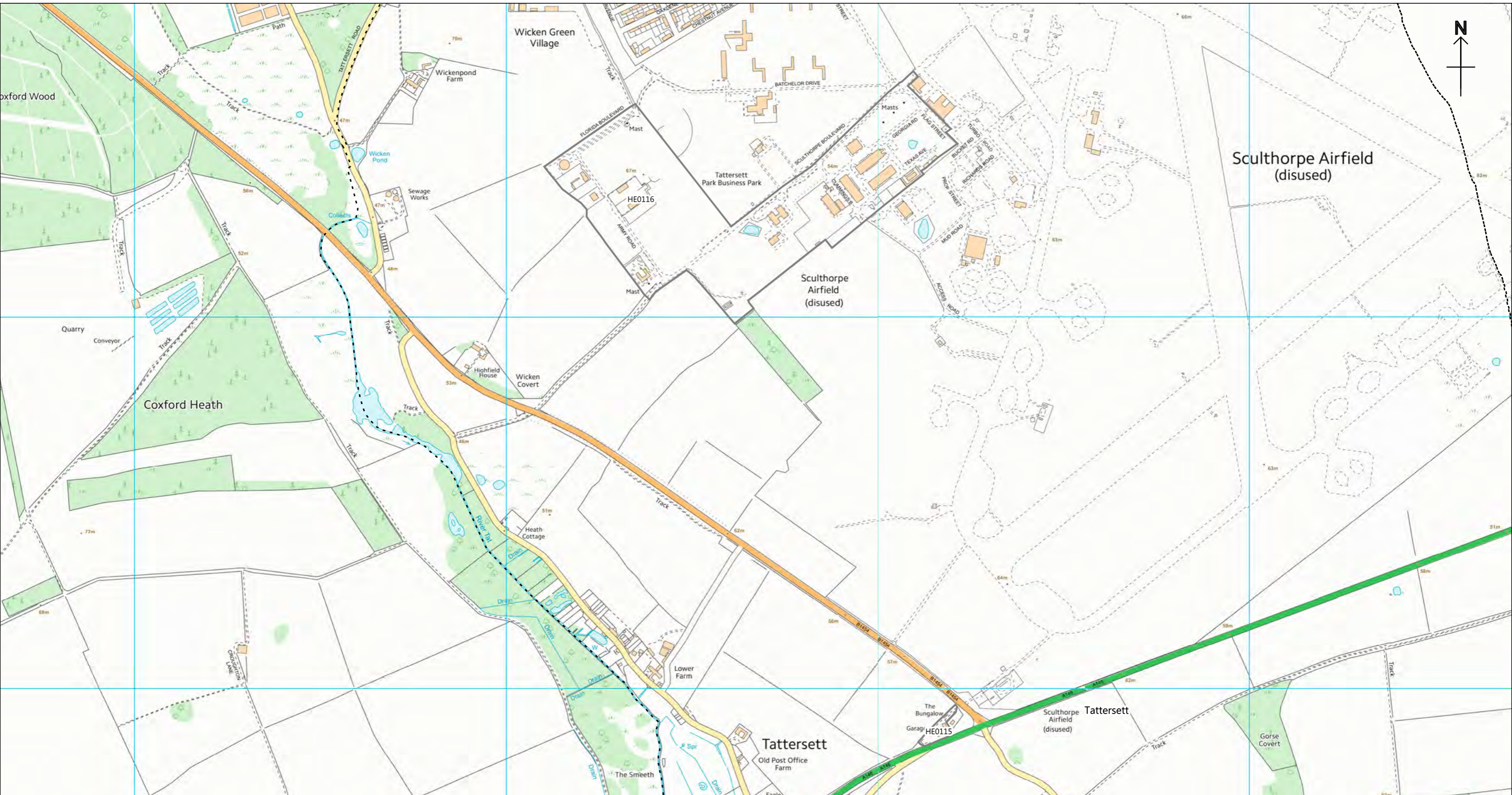
North Norfolk District Council
 Council Offices, Holt Road,
 Cromer, Norfolk, NR27 9EN
 Tel: 01263 513811
 Fax: 01263 515042
 www.northnorfolk.org

© Crown Copyright
 and database right
 2018
 Ordnance Survey
 100018623

Aerial Photos
 ©Getmapping plc

The above sites have been assessed using the HELAA Methodology to determine if they should be included in the overall capacity of available development land in North Norfolk. Please refer to the HELAA Part 2 Report for further details on each site. No decisions have been made regarding the future of these sites.





Tattersett

Housing & Economic Land Availability Assessment (Part 2 Employment Land, 2018)

1:10000

CB

- Allocated Site
- Employment Area (Designated)
- Employment Area (Non-Designated)
- Employment Area (Designated Capacity)
- Enterprise Zone
- Brownfield Register Site
- Publicly Owned Asset
- New Site
- LDF Settlement Boundary
- Parish Boundary

The above sites have been assessed using the HELAA Methodology to determine if they should be included in the overall capacity of available development land in North Norfolk. Please refer to the HELAA Part 2 Report for further details on each site. No decisions have been made regarding the future of these sites.

07/02/2018

North Norfolk District Council
 Council Offices, Holt Road,
 Cromer, Norfolk, NR27 9EN
 Tel: 01263 513811
 Fax: 01263 515042
www.northnorfolk.org

© Crown Copyright
 and database right
 2018
 Ordnance Survey
 100018623

Aerial Photos
 ©Getmapping plc



Trunch

Housing & Economic Land Availability Assessment (Part 2 Employment Land, 2018)

1:5000

CB

- Allocated Site
- Employment Area (Designated)
- Enterprise Zone
- Brownfield Register Site
- New Site
- Publicly Owned Asset
- LDF Settlement Boundary
- Parish Boundary
- Employment Area (Non-Designated)

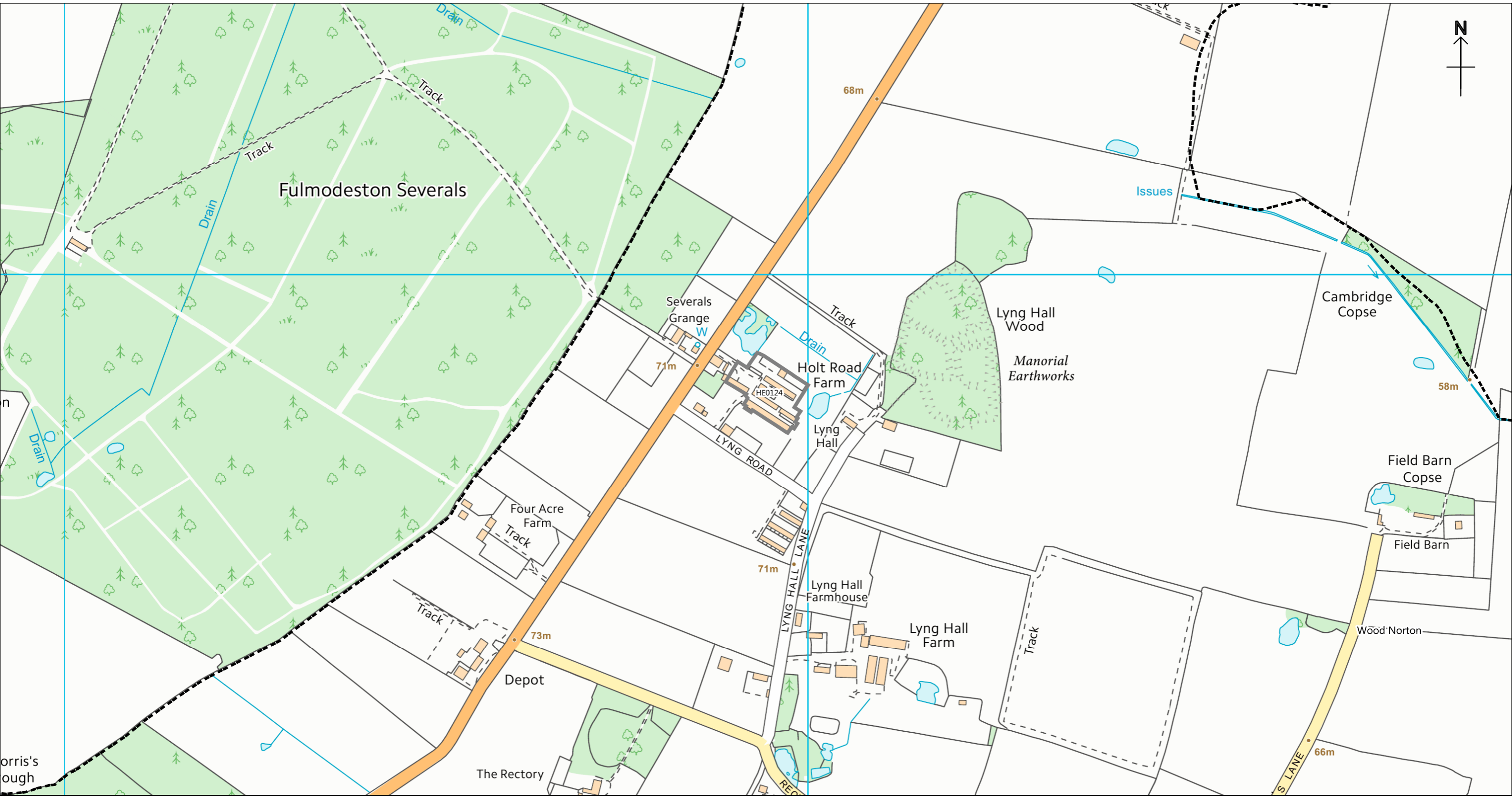
07/02/2018

North Norfolk District Council
 Council Offices, Holt Road,
 Cromer, Norfolk, NR27 9EN
 Tel: 01263 513811
 Fax: 01263 515042
www.northnorfolk.org

The above sites have been assessed using the HELAA Methodology to determine if they should be included in the overall capacity of available development land in North Norfolk. Please refer to the HELAA Part 2 Report for further details on each site. No decisions have been made regarding the future of these sites.

© Crown Copyright
 and database right
 2018
 Ordnance Survey
 100018623
 Aerial Photos
 ©Getmapping plc





Wood Norton

Housing & Economic Land Availability Assessment (Part 2 Employment Land, 2018)

1:5000

CB

- Allocated Site
- Employment Area (Designated)
- Employment Area (Non-Designated)
- Enterprise Zone
- Brownfield Register Site
- Publicly Owned Asset
- New Site
- LDF Settlement Boundary
- Parish Boundary
- Employment Area (Designated Capacity)


07/02/2018

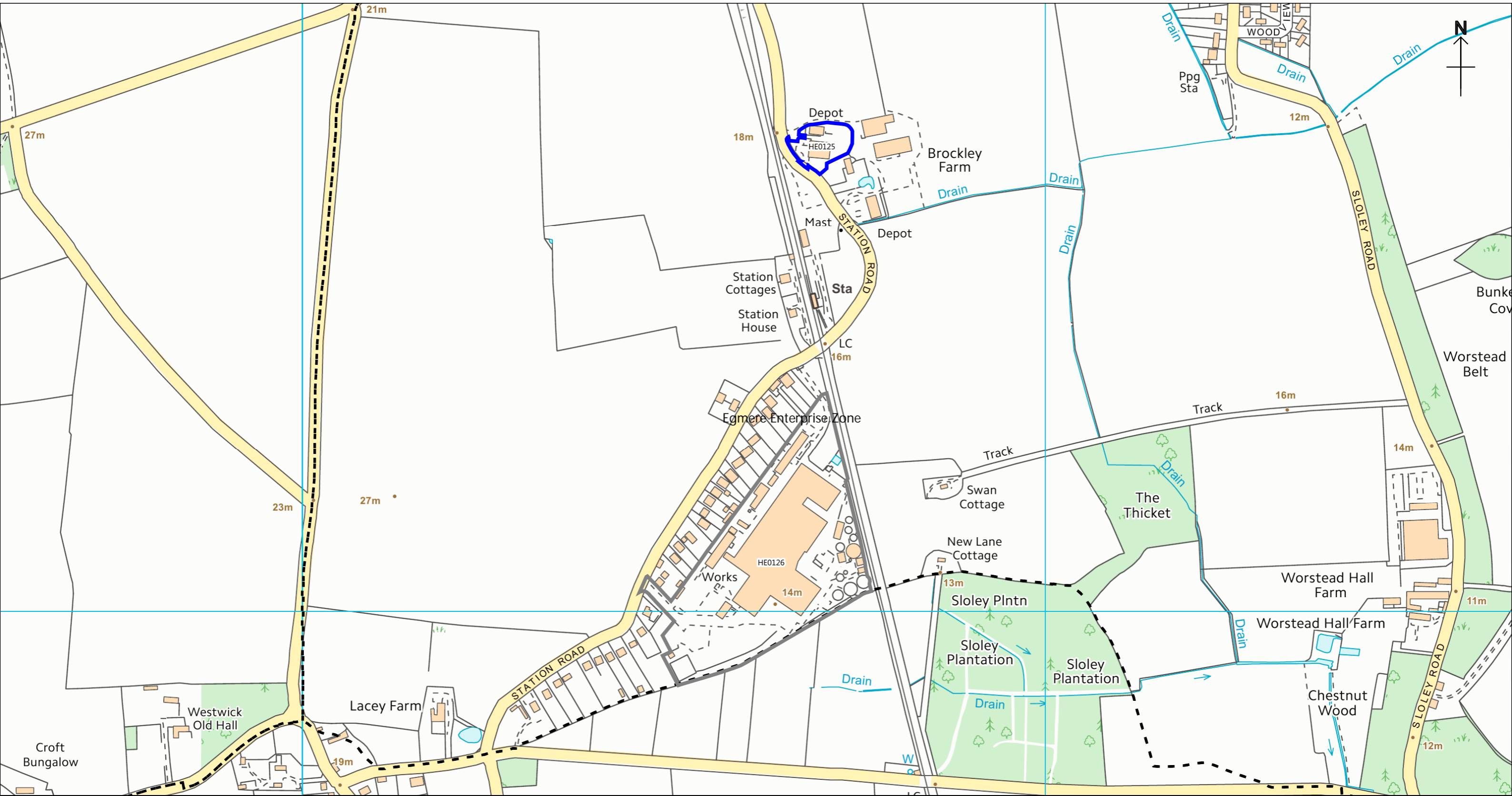
North Norfolk District Council
 Council Offices, Holt Road,
 Cromer, Norfolk, NR27 9EN
 Tel: 01263 513811
 Fax: 01263 515042
www.northnorfolk.org

The above sites have been assessed using the HELAA Methodology to determine if they should be included in the overall capacity of available development land in North Norfolk. Please refer to the HELAA Part 2 Report for further details on each site. No decisions have been made regarding the future of these sites.

© Crown Copyright
 and database right
 2018
 Ordnance Survey
 100018623

Aerial Photos
 ©Getmapping plc





Worstead

Housing & Economic Land Availability Assessment (Part 2 Employment Land, 2018)

1:5000

CB

- Allocated Site
- Employment Area (Designated)
- Employment Area (Non-Designated)
- Enterprise Zone
- Brownfield Register Site
- Publicly Owned Asset
- New Site
- LDF Settlement Boundary
- Parish Boundary

07/02/2018

North Norfolk District Council
 Council Offices, Holt Road,
 Cromer, Norfolk, NR27 9EN
 Tel: 01263 513811
 Fax: 01263 515042
 www.northnorfolk.org

© Crown Copyright
 and database right
 2018
 Ordnance Survey
 100018623

Aerial Photos
 ©Getmapping plc

The above sites have been assessed using the HELAA Methodology to determine if they should be included in the overall capacity of available development land in North Norfolk. Please refer to the HELAA Part 2 Report for further details on each site. No decisions have been made regarding the future of these sites.

